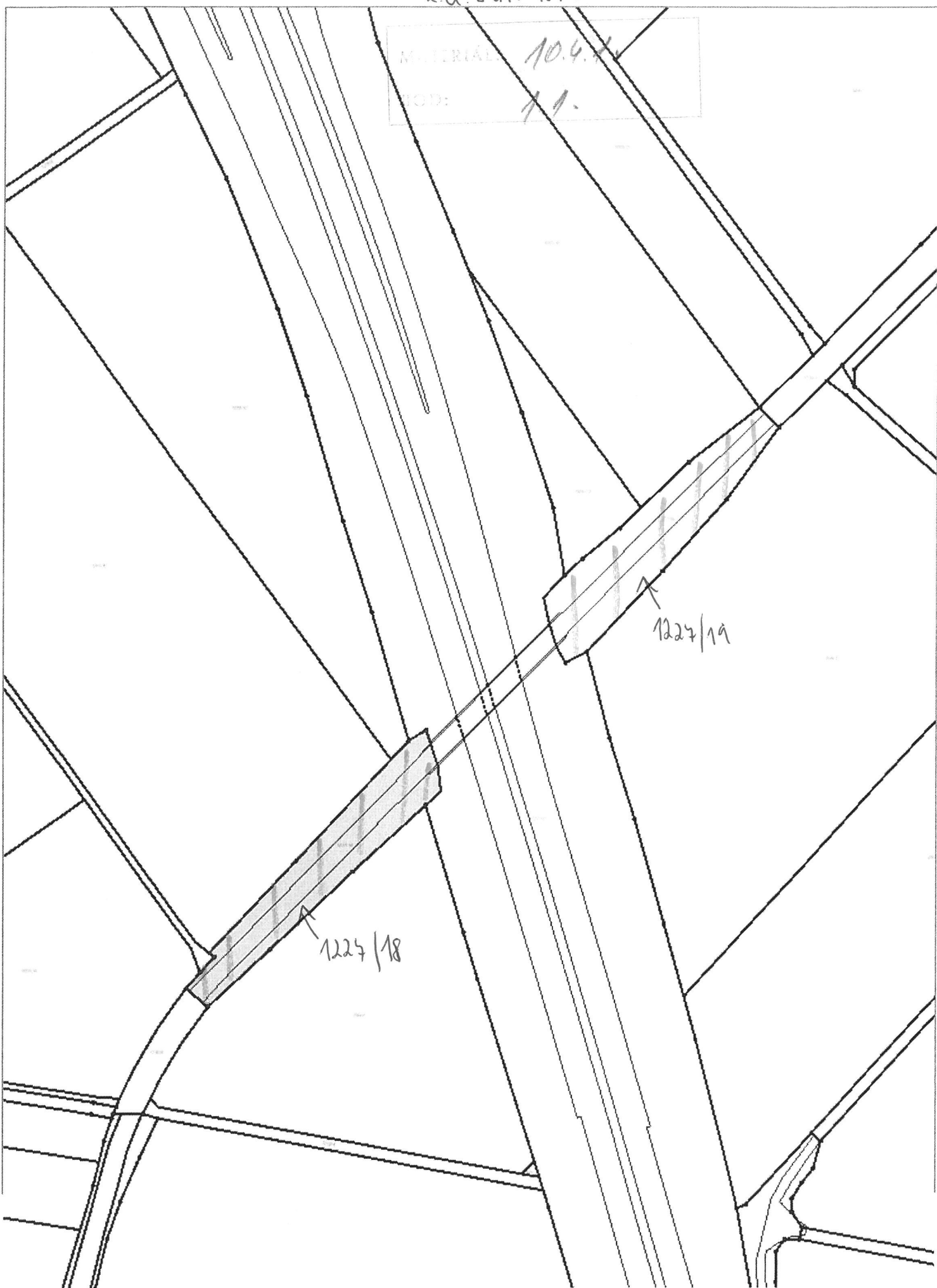


k.ú. PŘASLAVICE u OLDOUCE



K.Ú. SLAVOŇOV

MATERIÁL 10.4.14
KOD: 11.



k.ú. SVĚŠEDLICE

10.4.9.
99



28014

28011

K.Ú. VELKÝ TÝNEC

MATP: 10.9.1.
BOD: 1.1.



K.Ú. VELKÝ TÝNEC

10.4.1.

A.1.

2000/5

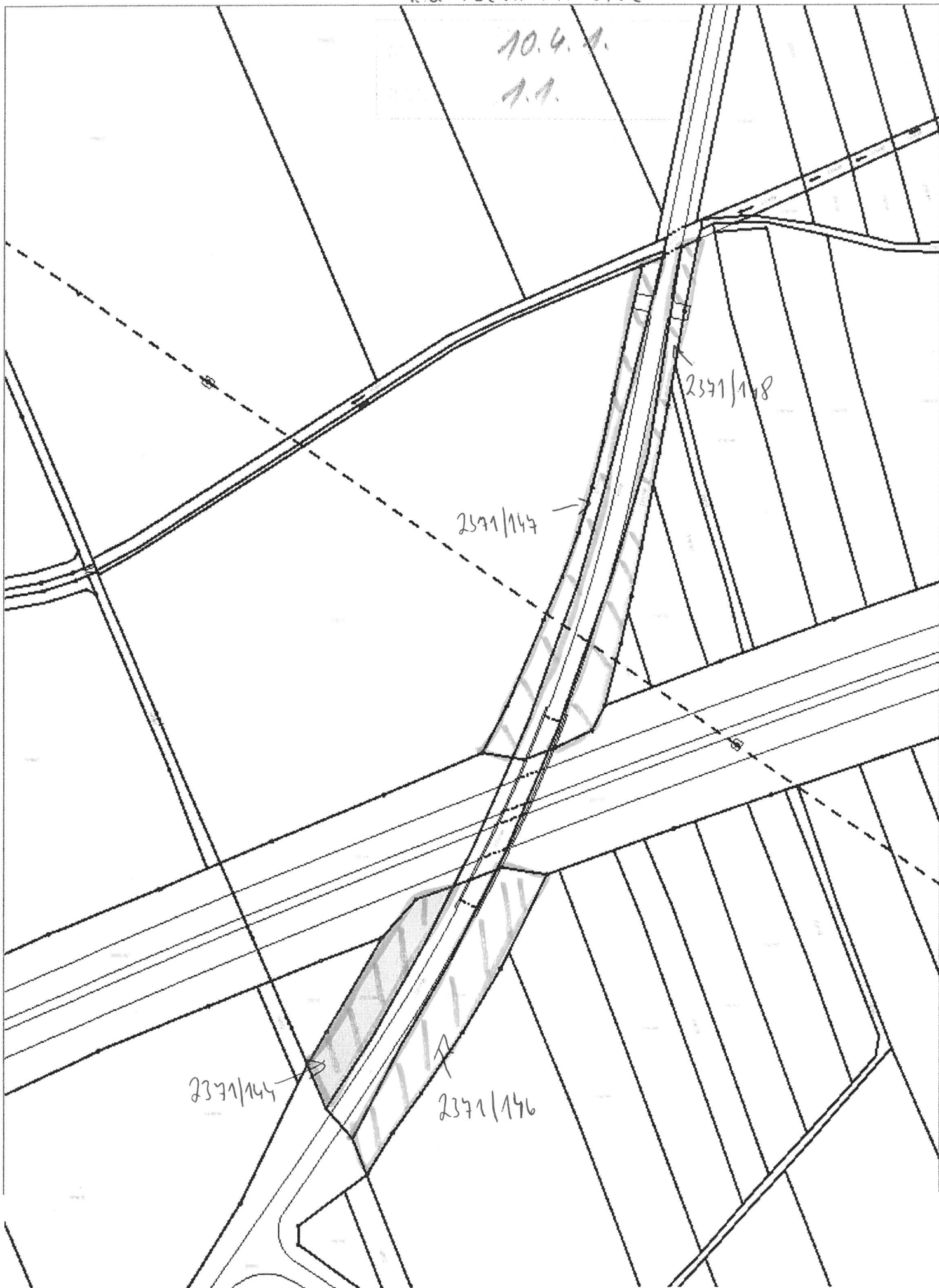
2000/13

Berň

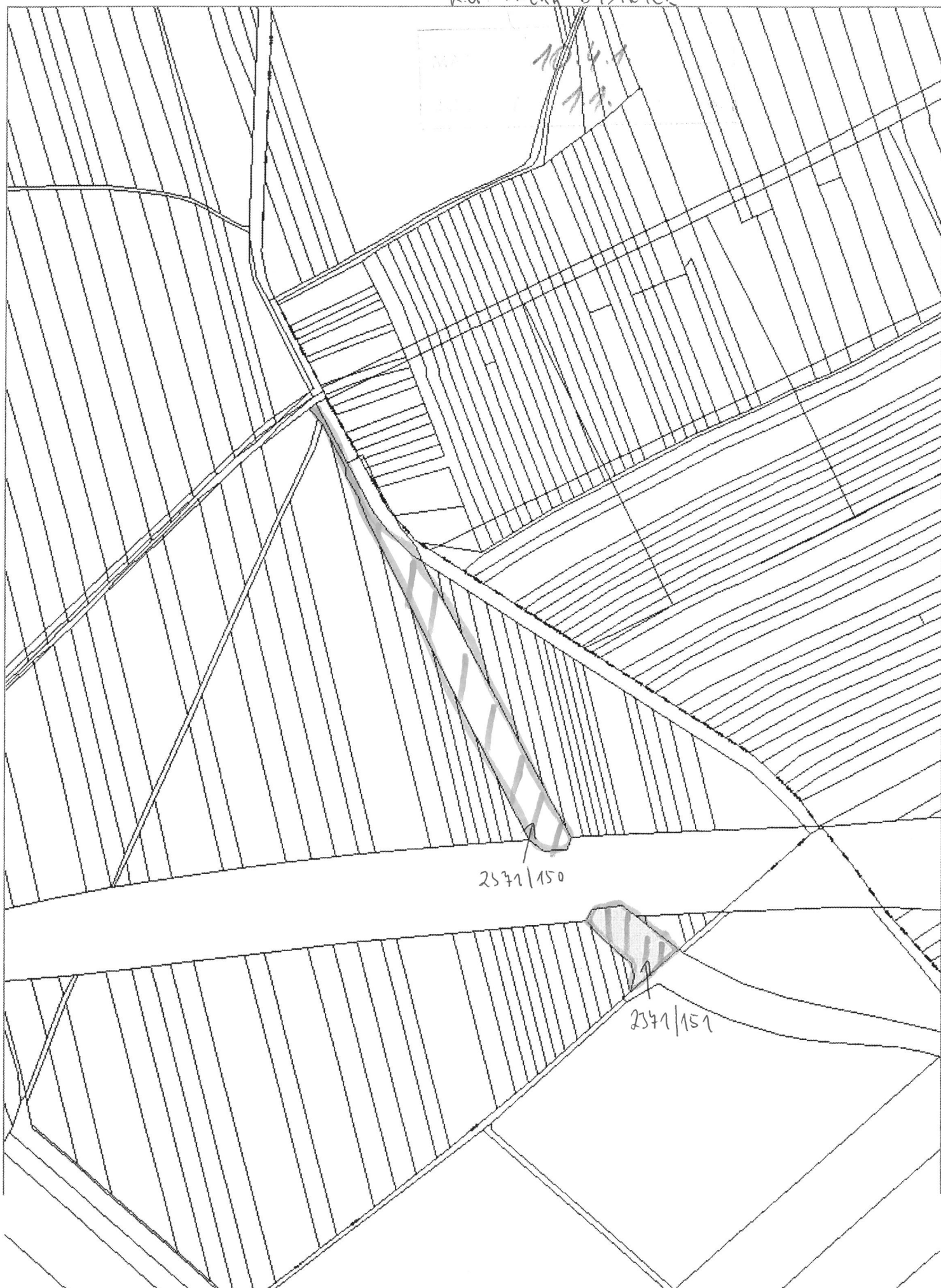
k.ú. VELKÁ BYSĚČICE

10.4.1.

1.1.



KÚ VELKÁ BYSTRICE



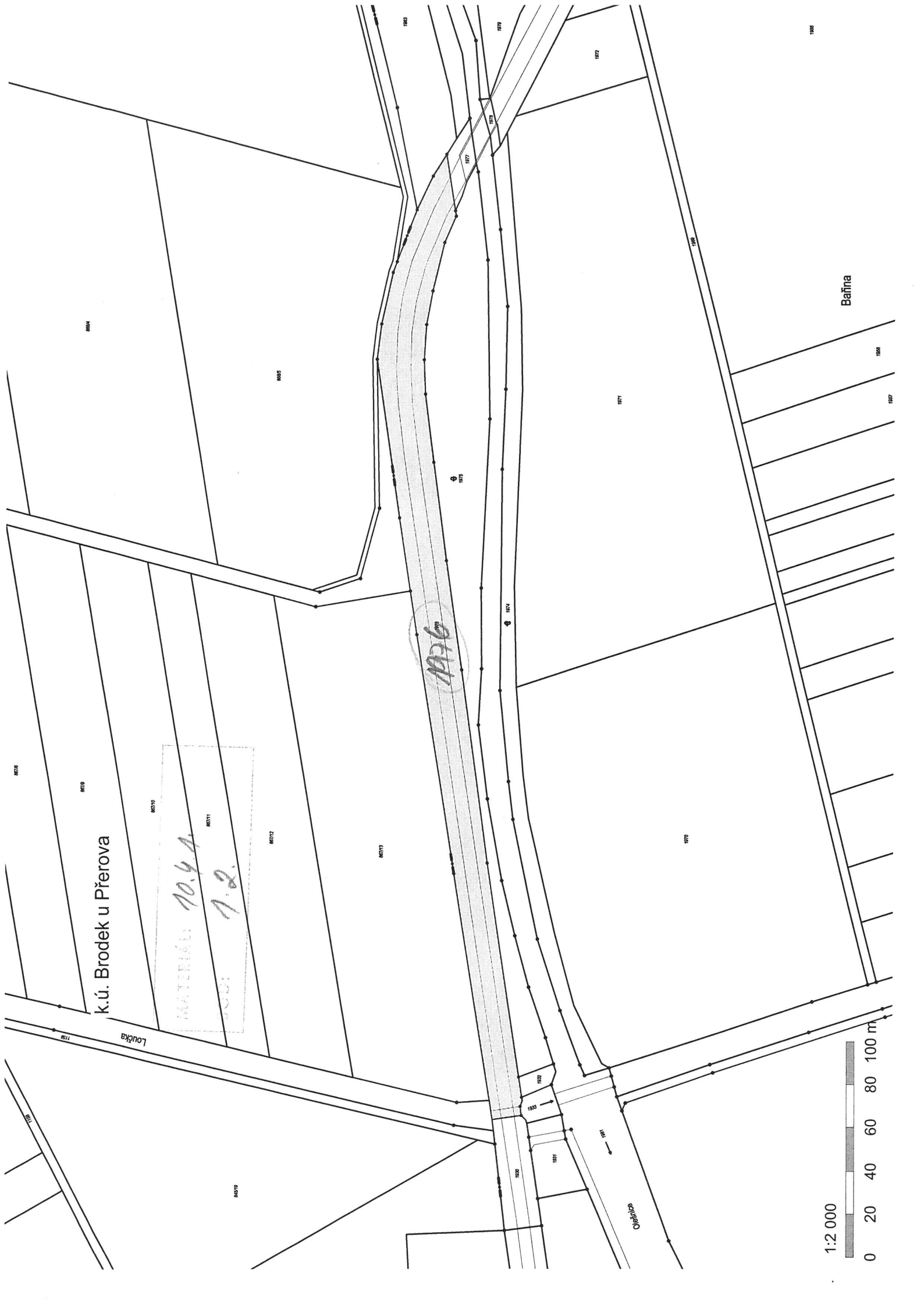
k.ú. Brodek u Přerova

MATERIÁL: 10.4.4.
POD: 1.2.

1976

Batina

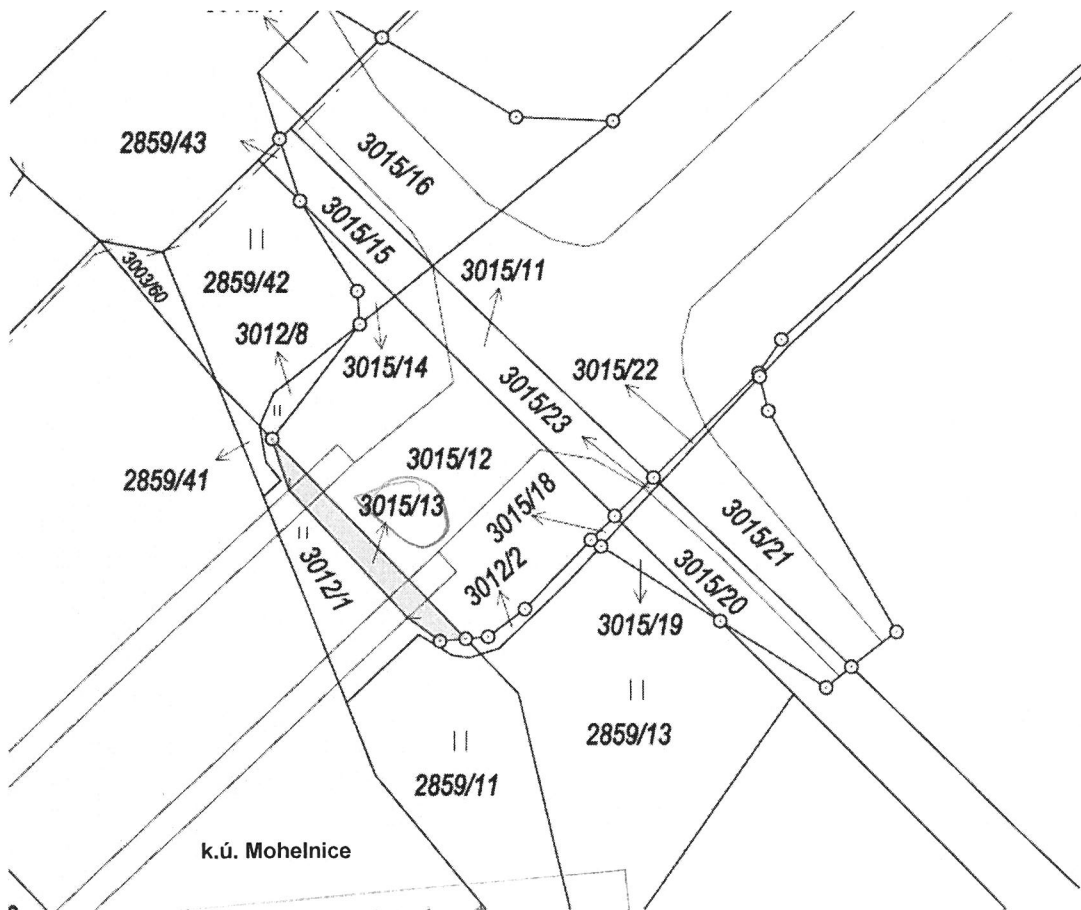
1:2 000





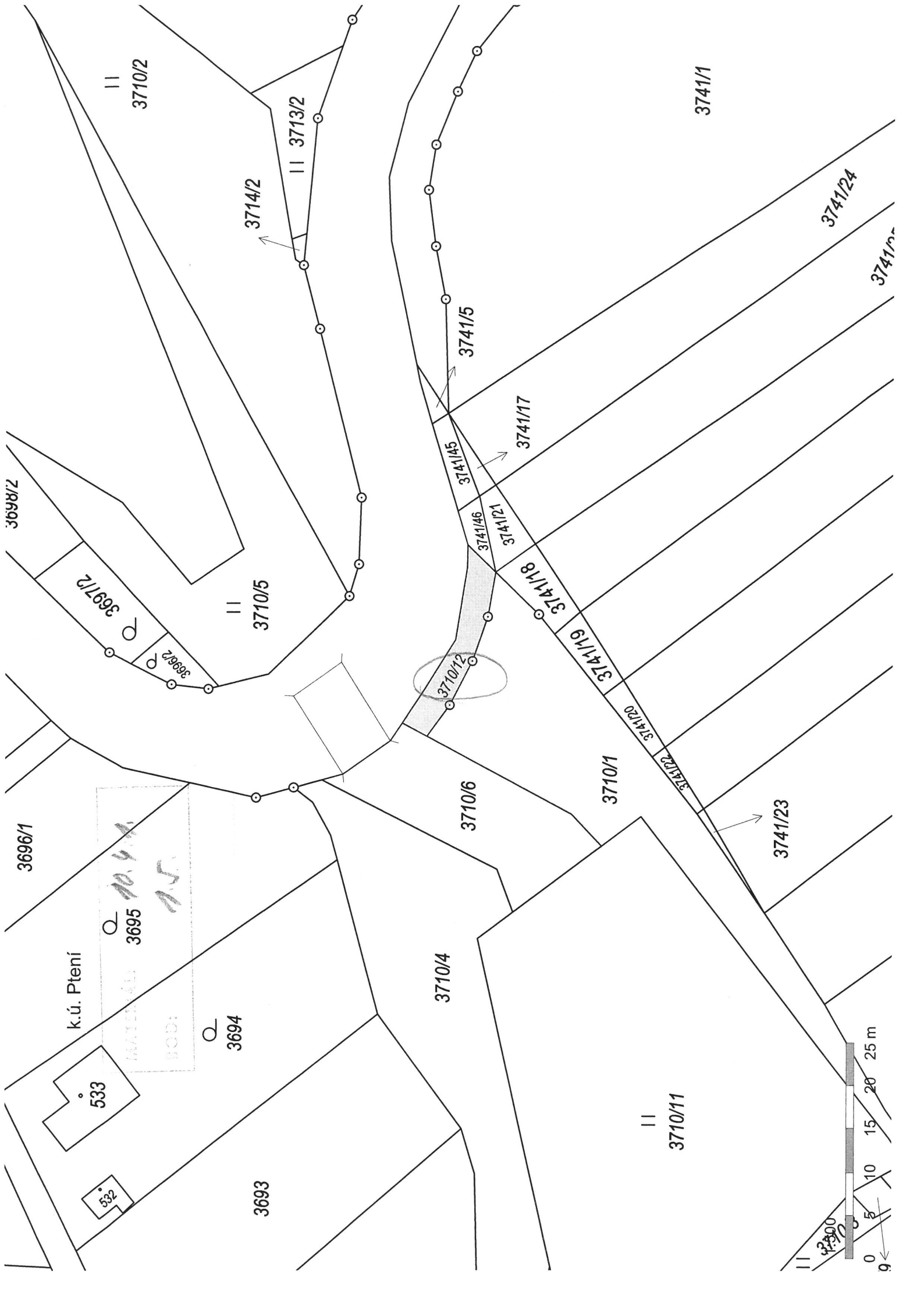
Lu. Usov - RESTO
AD. 4. A. 13.

1335/114



10.4.9.

7.4.



3698/2
3710/2

3741/1

3714/2

3713/2

3741/5

3741/24

3741/23

3741/17

3698/2

3697/2

3710/5

3710/12

3741/18

3741/19

3741/20

3710/1

3710/6

3741/23

3696/1

3695

3694

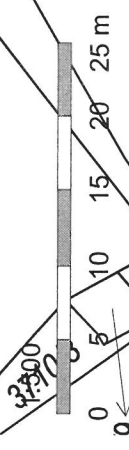
3710/4

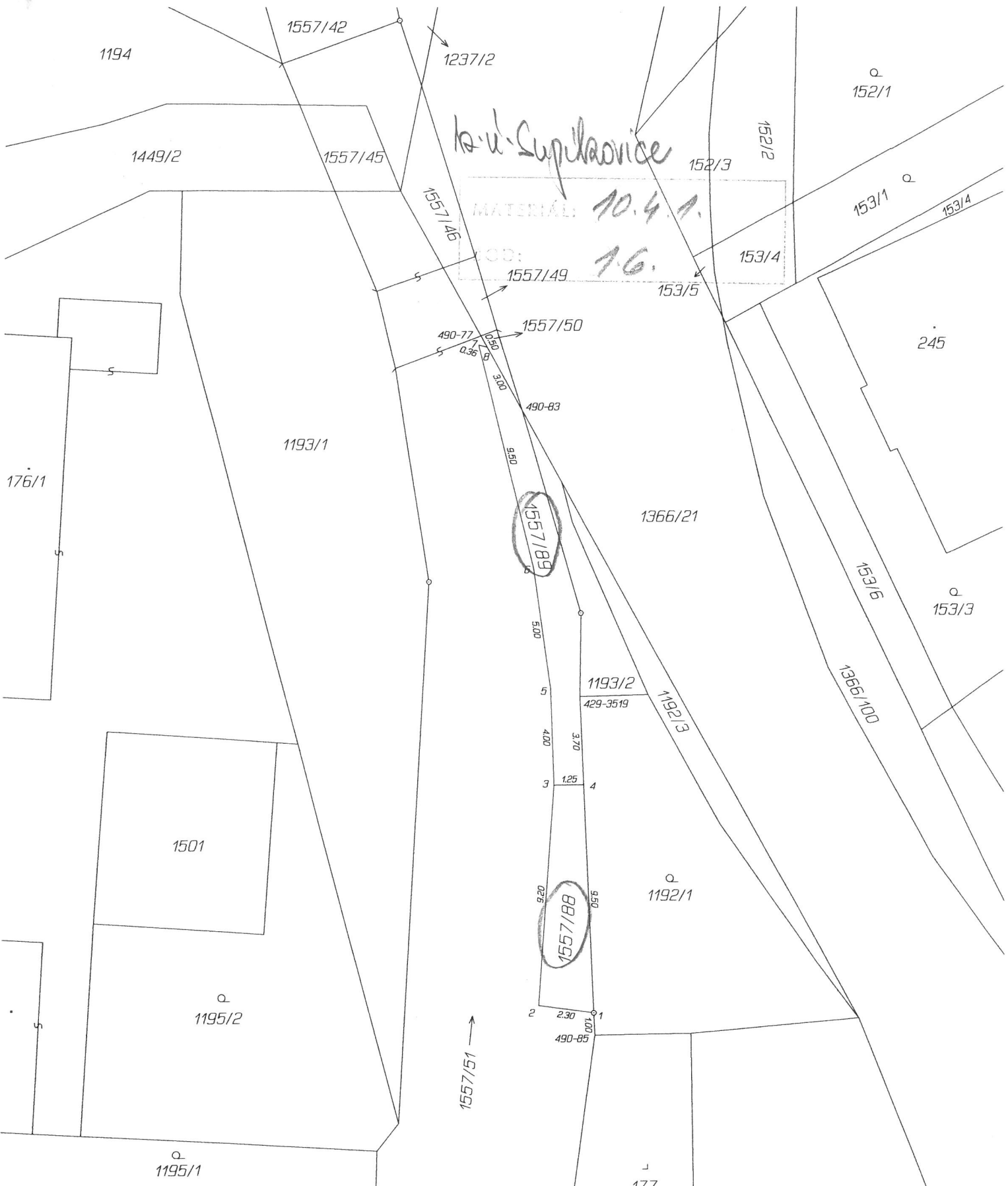
k.ú. Ptení

533

3693

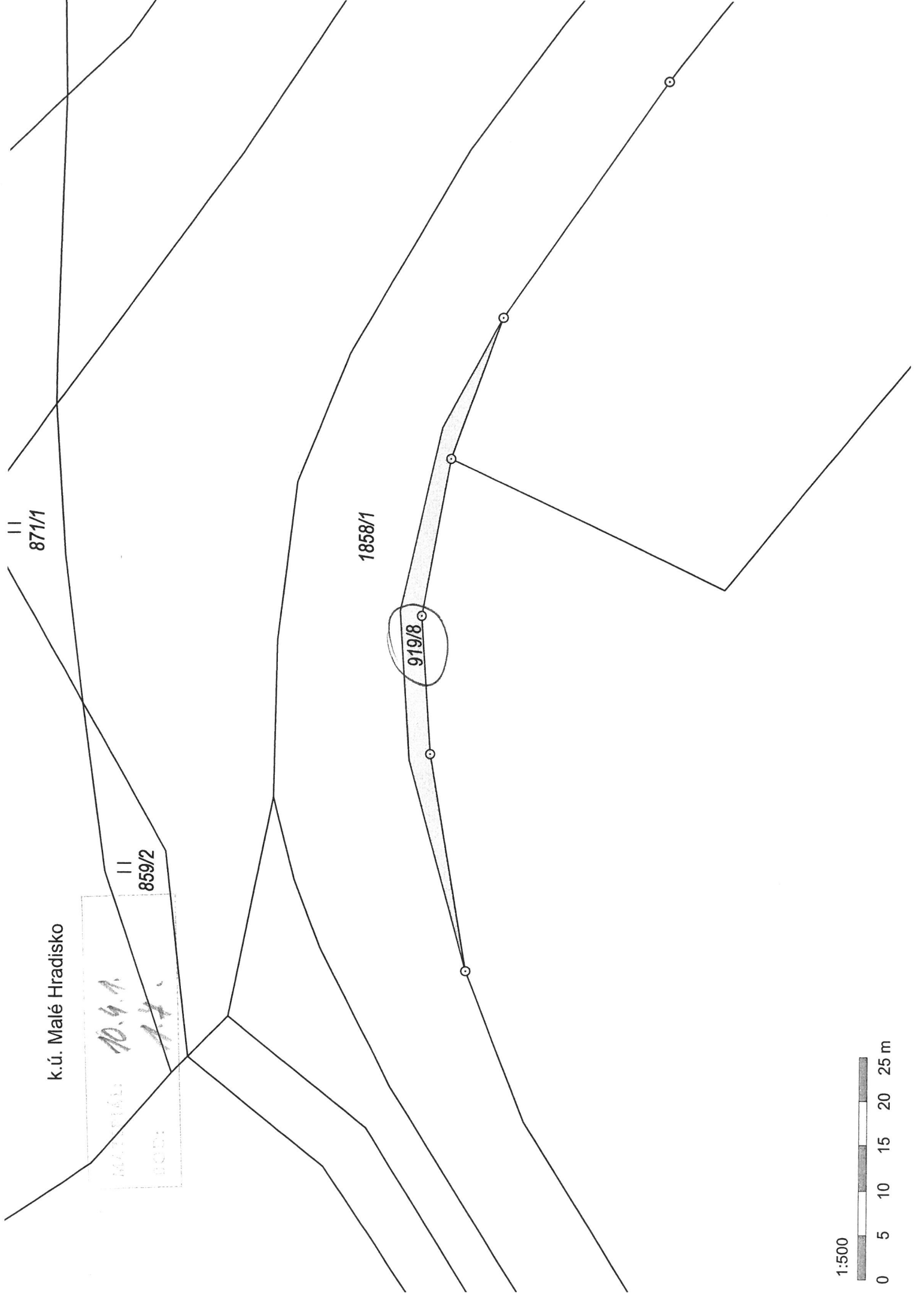
3710/11





Seznam souřadnic (S-JTSK)
 Číslo bodu Souřadnice pro zápis do KN
 Y X Kód kv. Poznámka

Číslo bodu	Y	X	Kód kv.	Poznámka
k.ú. Supíkovice (759571)				
429-3519	539001.38	1042720.34	8	kolík
490-77	539005.42	1042705.37	8	kolík
490-83	539003.73	1042708.46	8	kolík
490-85	539000.84	1042734.42	8	kolík
1	539000.88	1042733.48	8	pt.mezník
2	539003.17	1042733.17	3	hrana zřdky
3	539002.48	1042724.00	3	hrana zřdky
4	539001.24	1042724.00	8	hr. zřdky ozn.barvou
5	539002.60	1042719.98	3	hrana zřdky
6	539003.28	1042715.01	3	hrana zřdky
7	539005.50	1042705.74	3	hrana zřdky
8	539005.16	1042705.84	8	hr.zřdky ozn.barvou



||
871/1

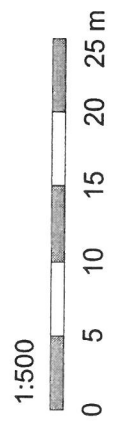
||
859/2

1858/1

919/8

k.ú. Malé Hradisko

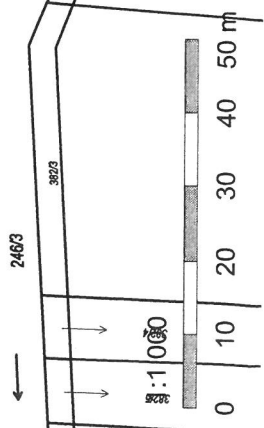
MAKROÚ: 10.4.1.
BOD: 1.4.





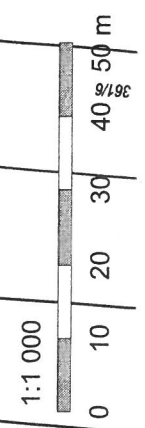
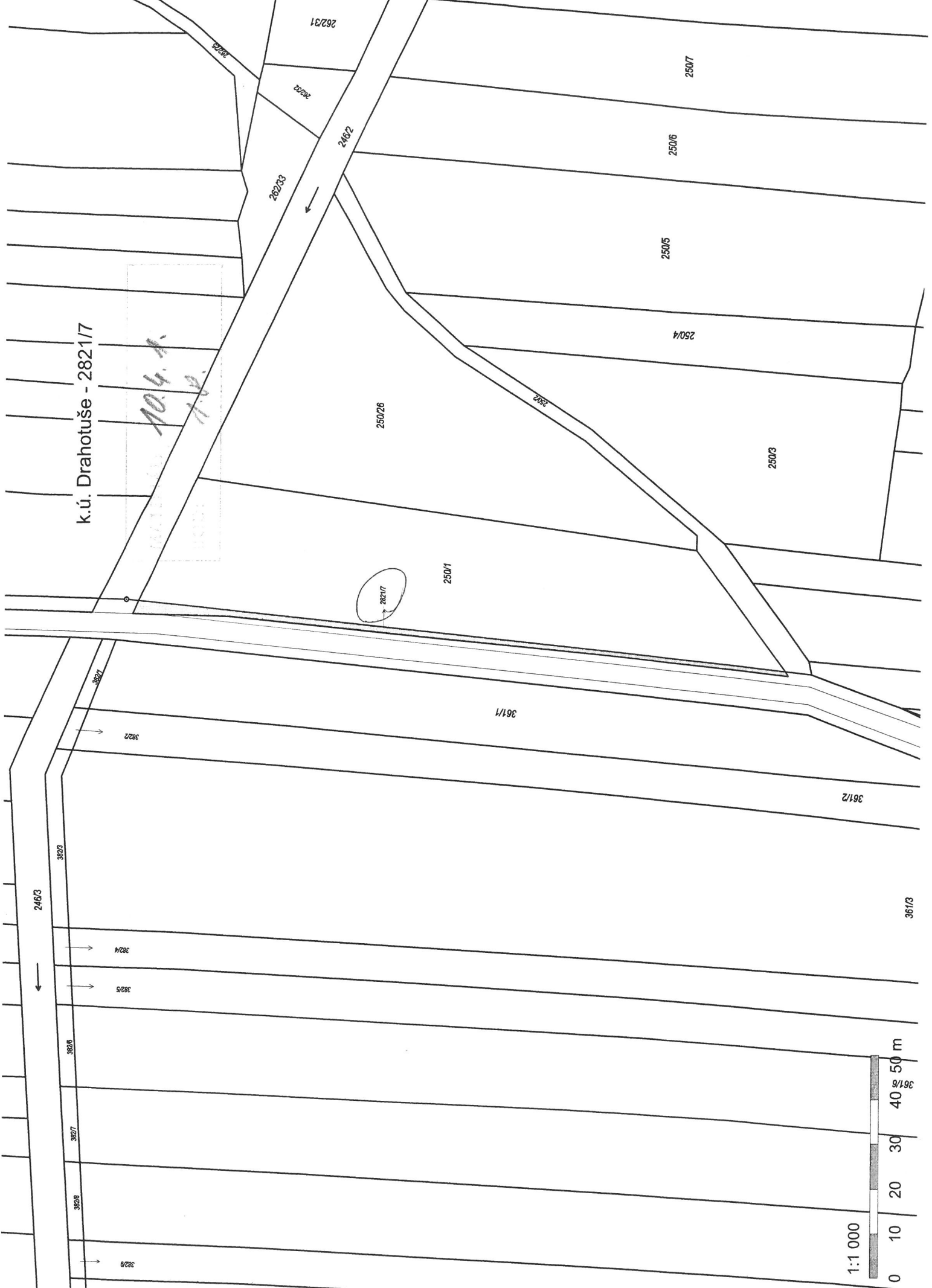
k.ú. Drahotuše - 2821/6

104.A.
1.P.



k.ú. Drahotuše - 2821/7

10.4. A.
7.8.



k.ú. Drahotuše - 2821/8

10.4.17
18.

Maj 16h

1:2 000

