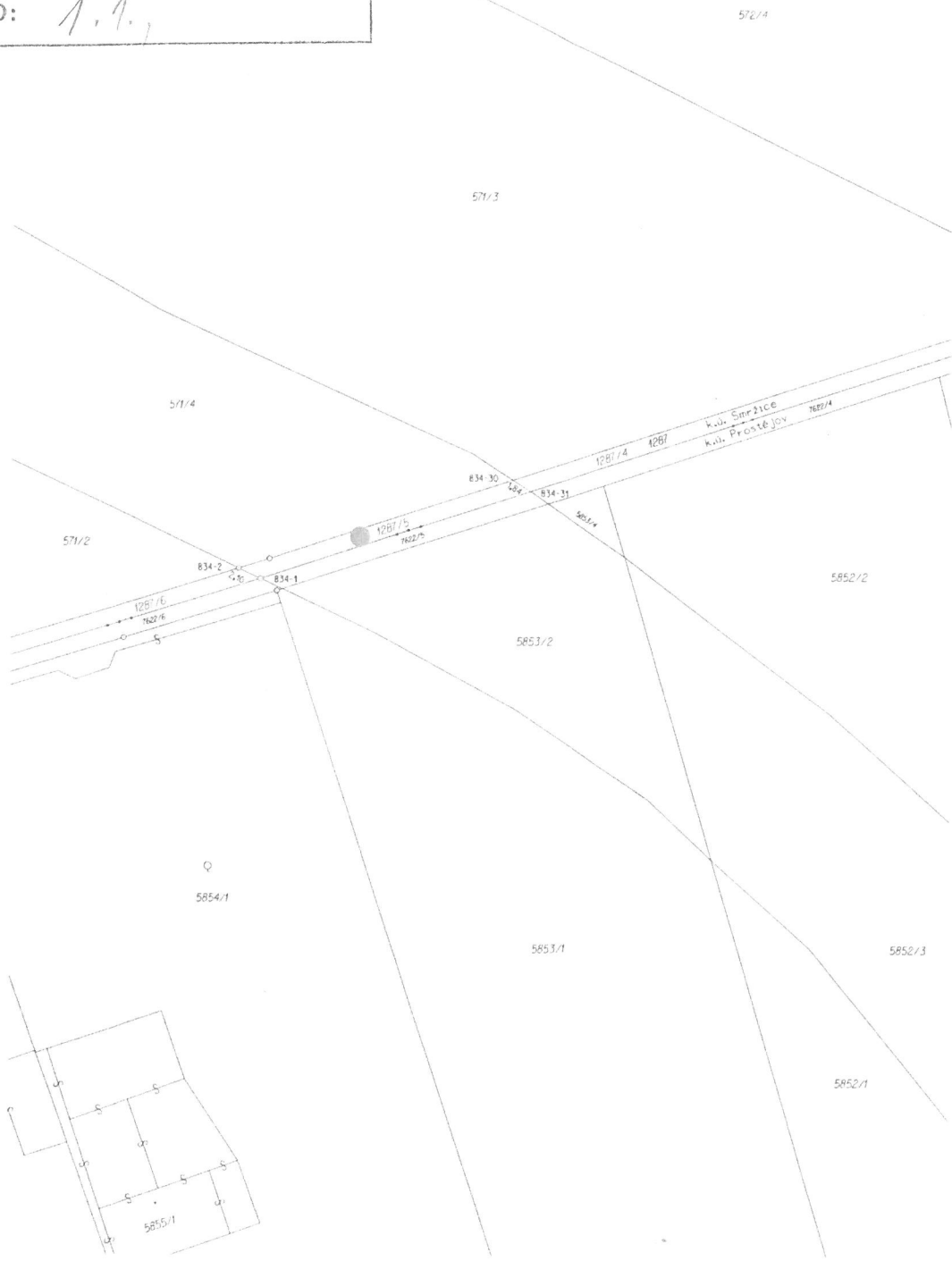


k.ú. SMRŽICE

MATERIÁL: 9,4,1.  
BOD: 1,1.




K.ú. Prostějov

MATERIÁL: 9.4.1,  
1.2.  
BOD:

5966/6

5966/7



5966/8

5966/11

5966/10

7625/2

5966/9

5966/12

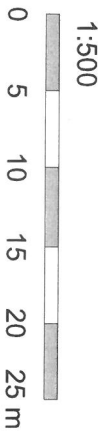
5963/7

5962/7

5963/8

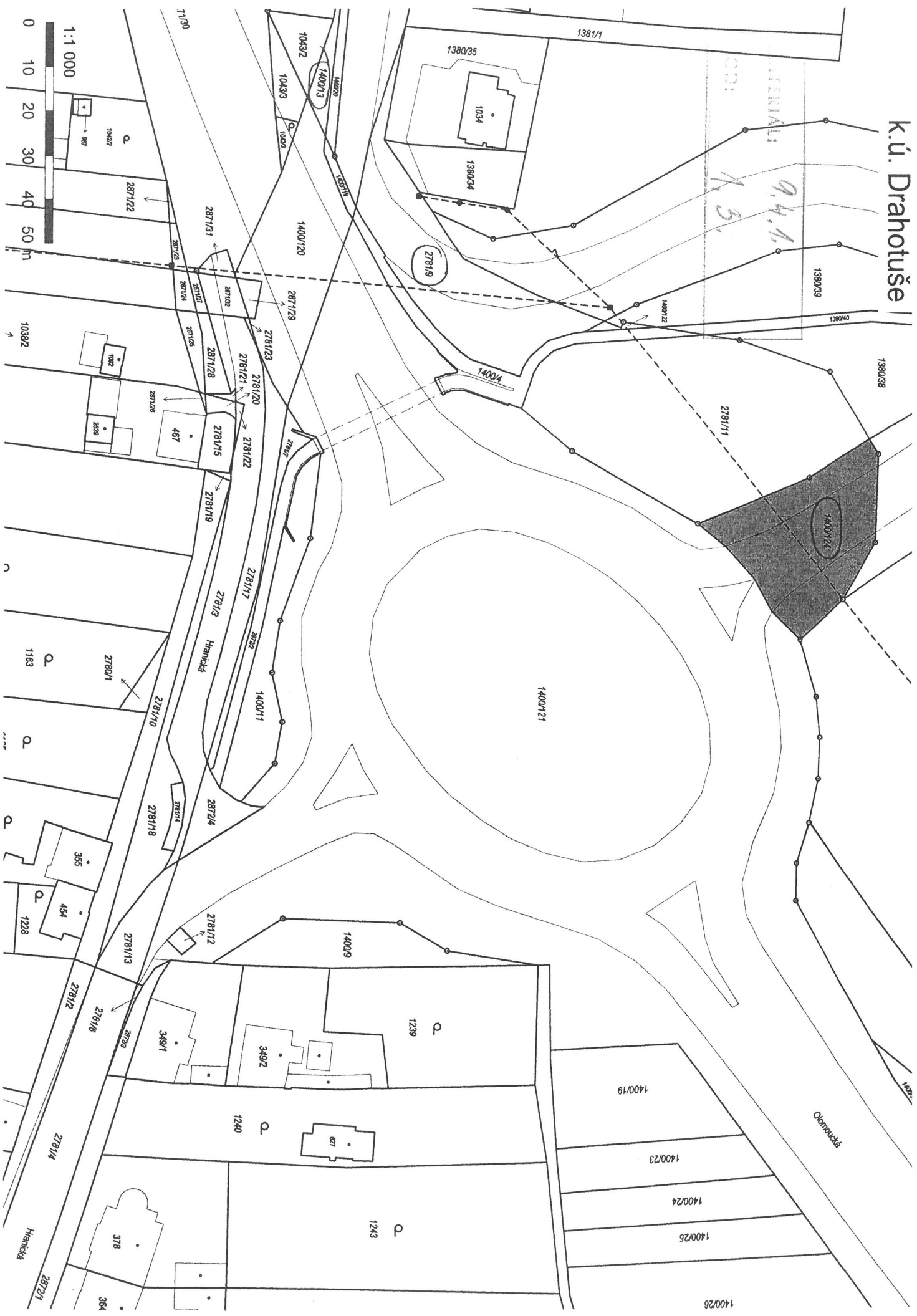
596

5955



# k.ú. Drahotuše

9.4.1.  
K.3.



к.у. 4402000000 над БССТОВ

Q  
357

MATERIAL: 9.4.1.  
BUD: 1.4

1219/22

Микролизи

1219/17

V.  
297

1227/20

578-113

1219/23

269-48 2.86 269-51 3.03 269-53 2.60 269-55 2.00 269-57 3.64

1227/9

19-51

1227/21

269-37 1.74 269-36 3.16 269-9 3.00 269-7 3.11 269-5 1.27 9-169

1227/16

1227/1

1227/11

1227/22

1227/10

19-57

298

Q  
355

1227/17

19-80

19-84

1227/18

19-79

9-170

299

1227/19

Q  
302

1201

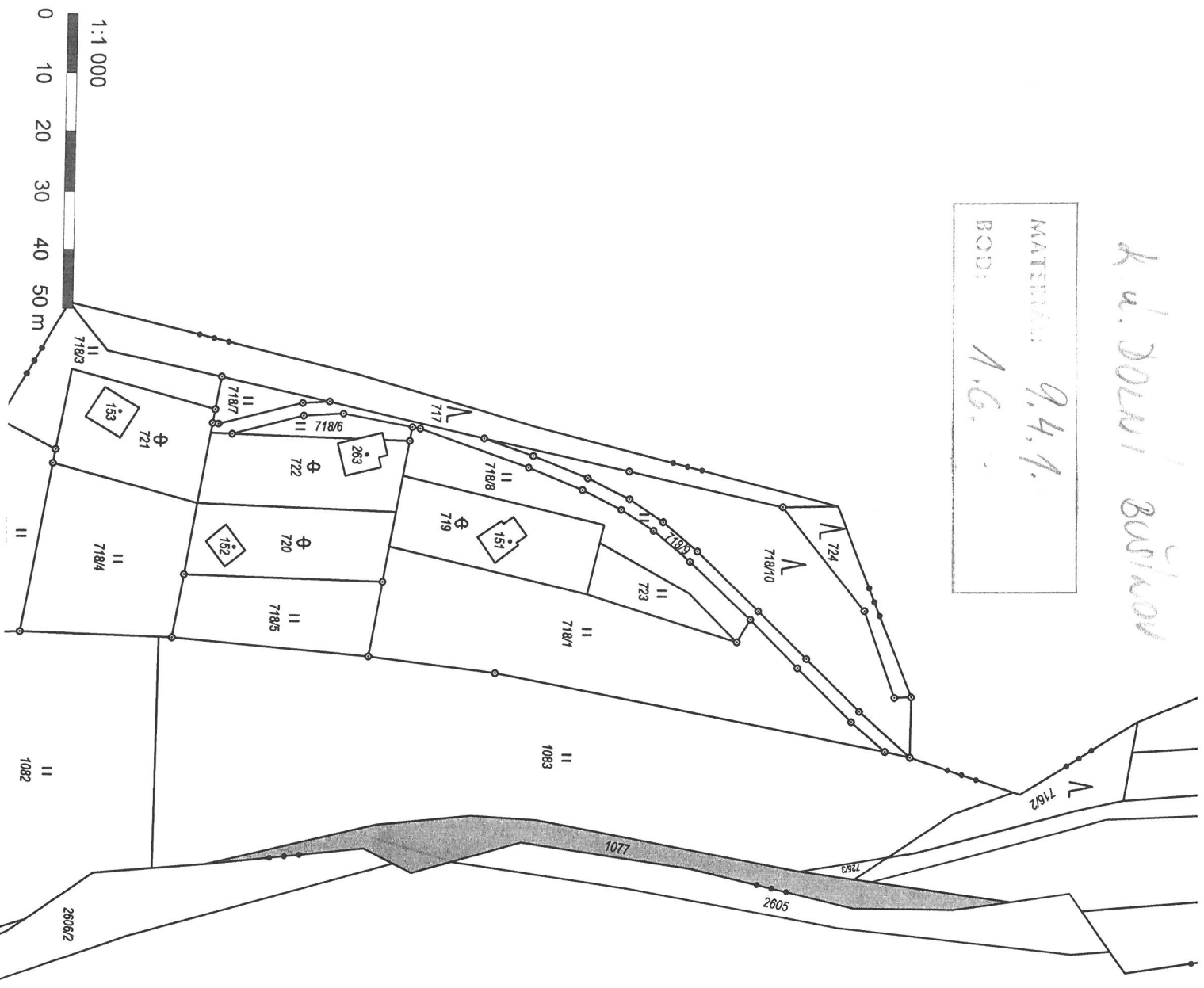
K.u. Petrov nad Desnou

MATERIÁL: 9.4.1.  
BOD: 1.5.



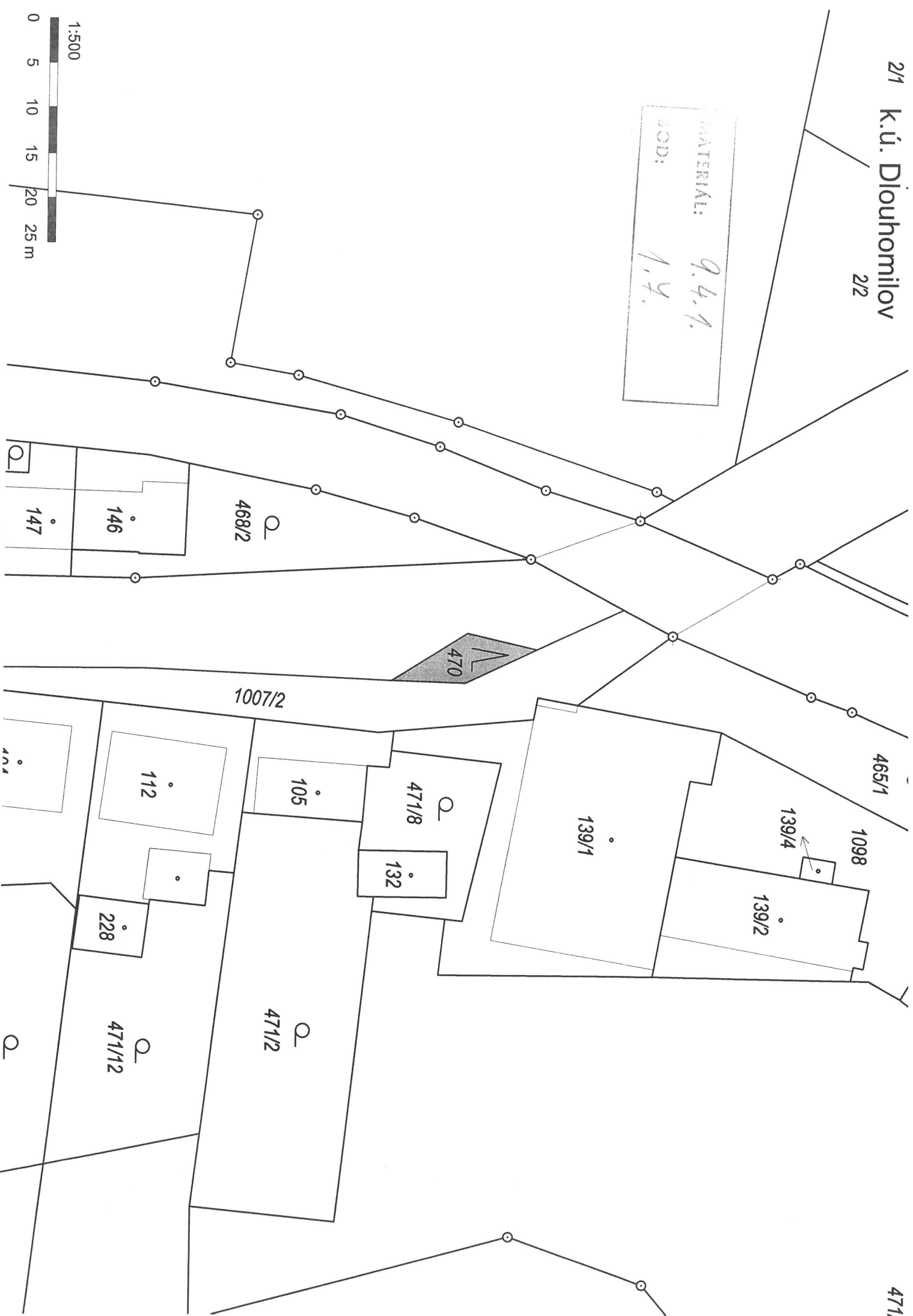
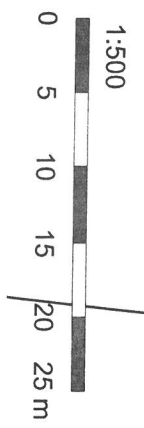
*K. u. DOLNÍ BUKOV*

MATERIÁL: 9.4.1.  
BOD: A.G.



2/1 K.ú. Dlouhomilov  
2/2

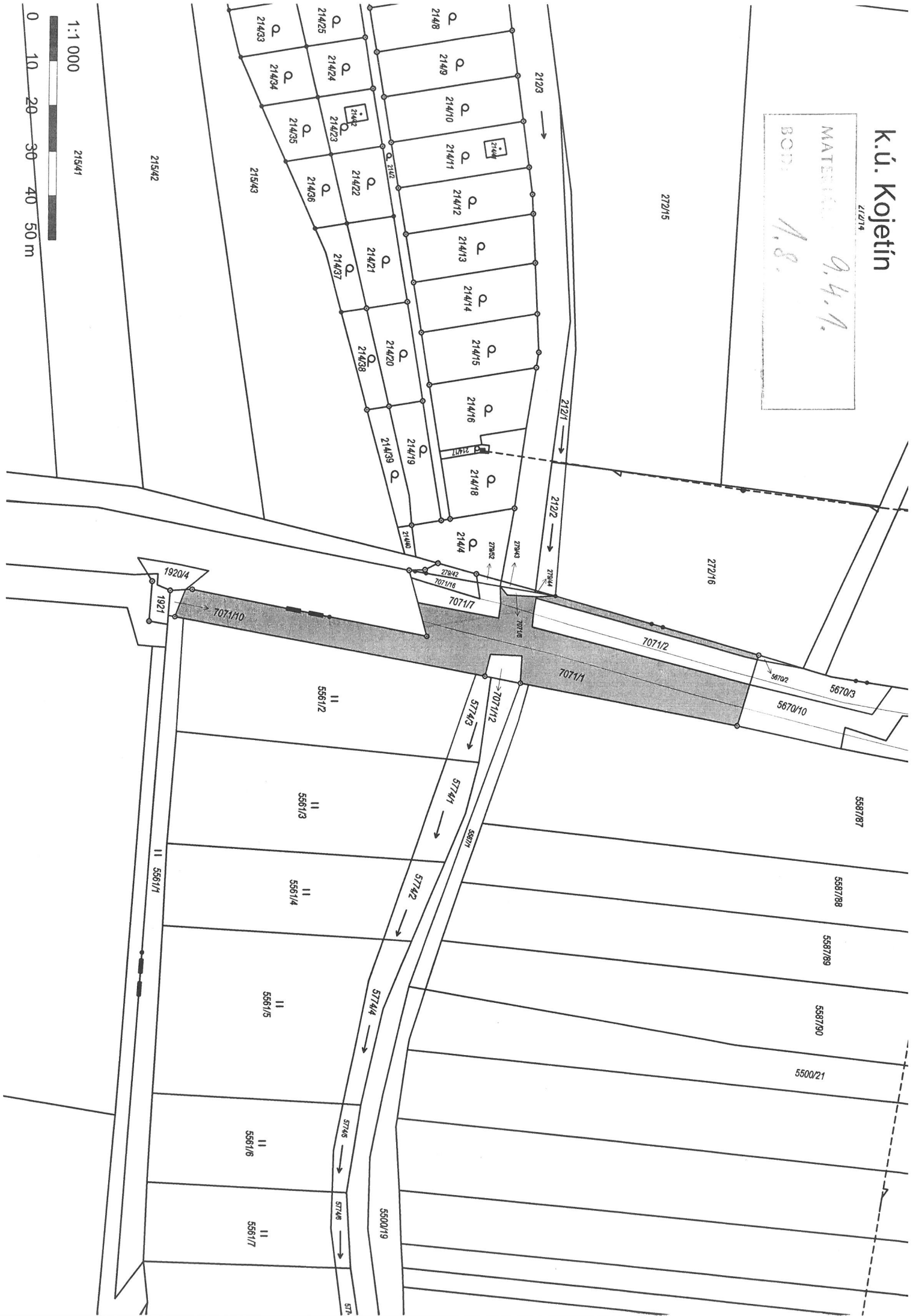
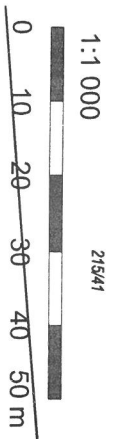
MATERIÁL: 9.4.1.  
JSD: 1.4.



# k.ú. Kojetín

21/214

MATEMATIKA 9.4.1.  
BODŮ 1.8.

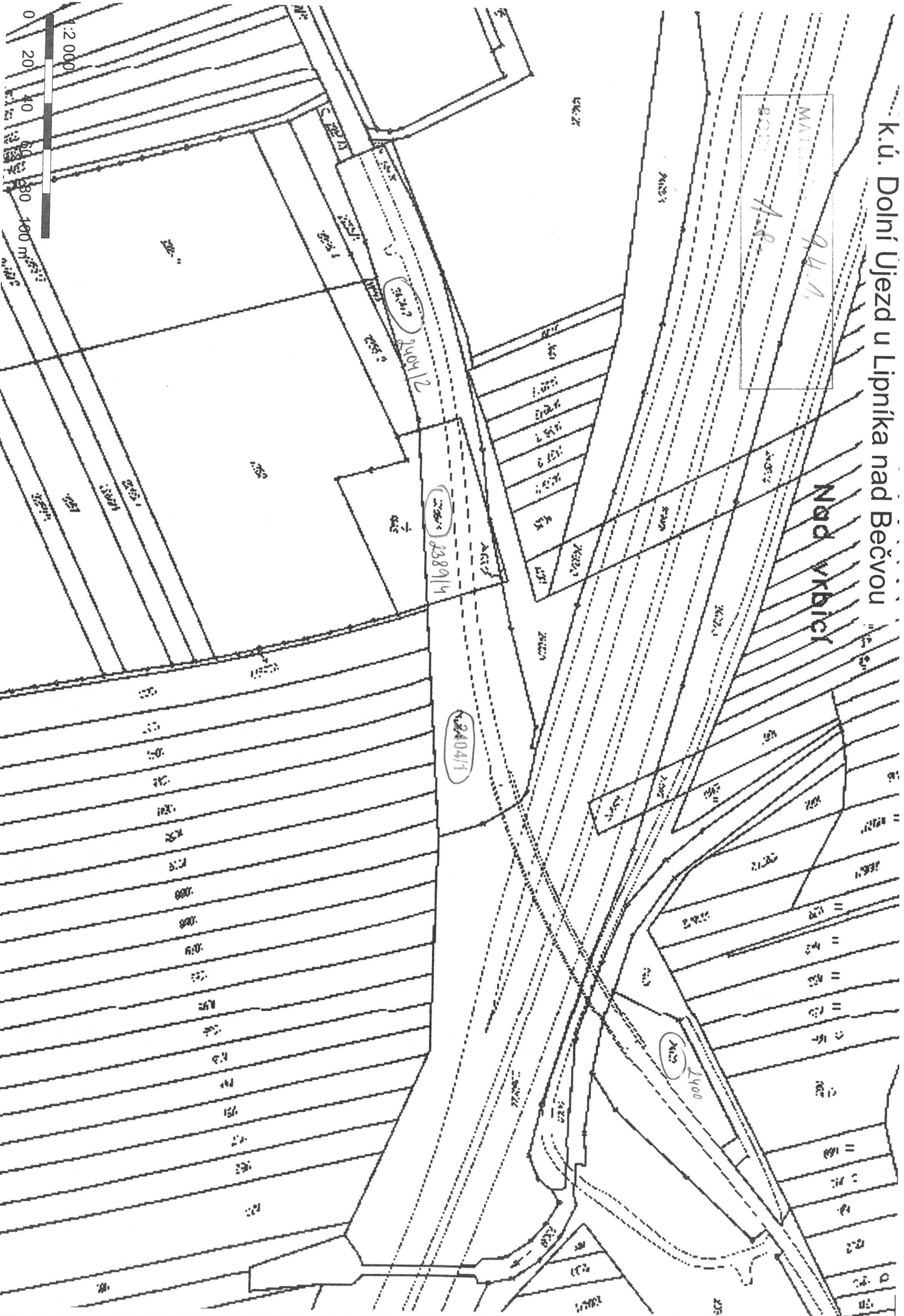




K.ú. Dolní Ujezd u Lipníka nad Bečvou

Nad vrhlicí

MATEJKA  
BOD 1/8  
A. A.



k.ú. Nemilany

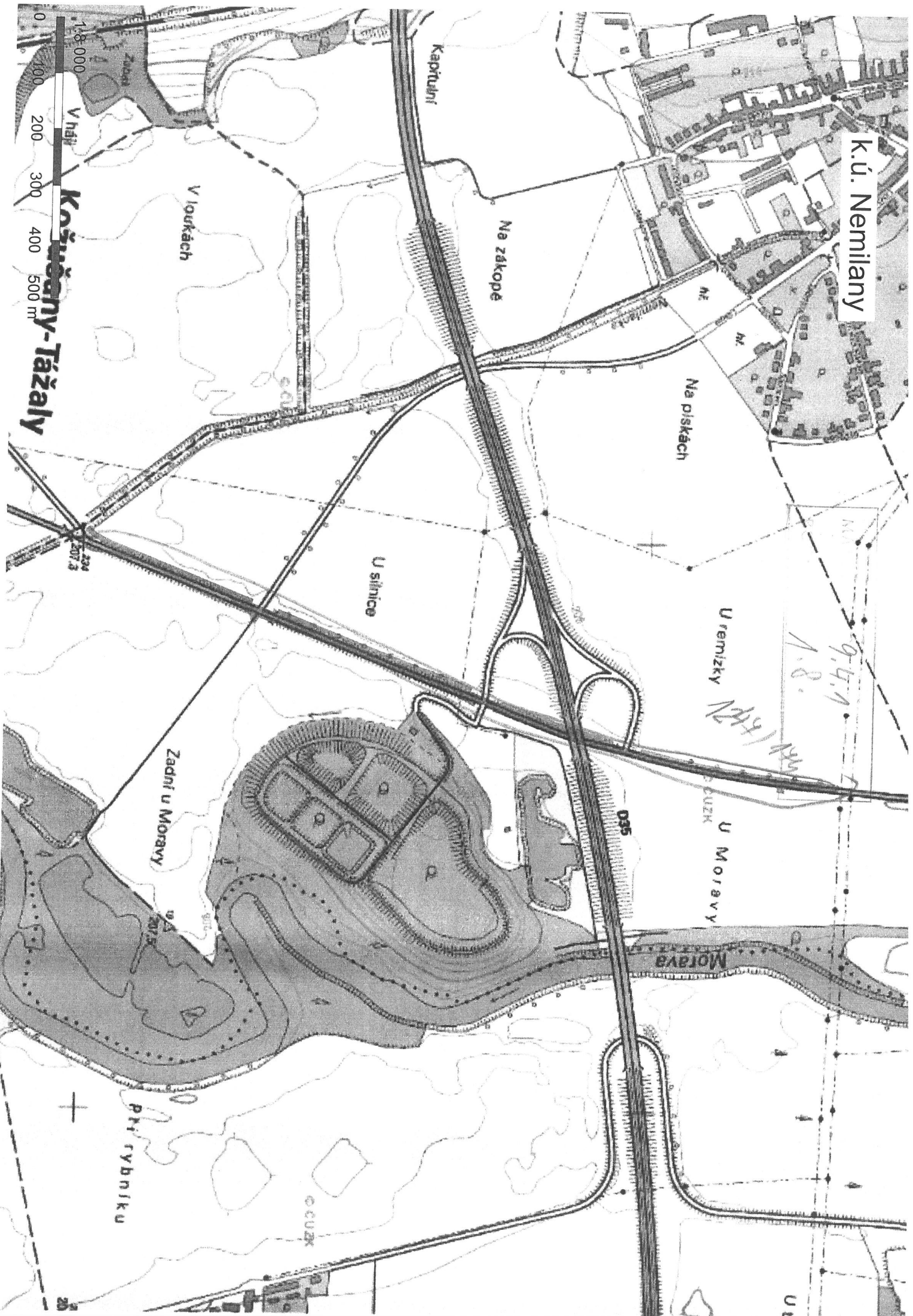
MATERIÁL: 9.4.1.  
BOD: 1.8.



1:4 000

0 50 100 150 200 250 m

k.ú. Nemilany

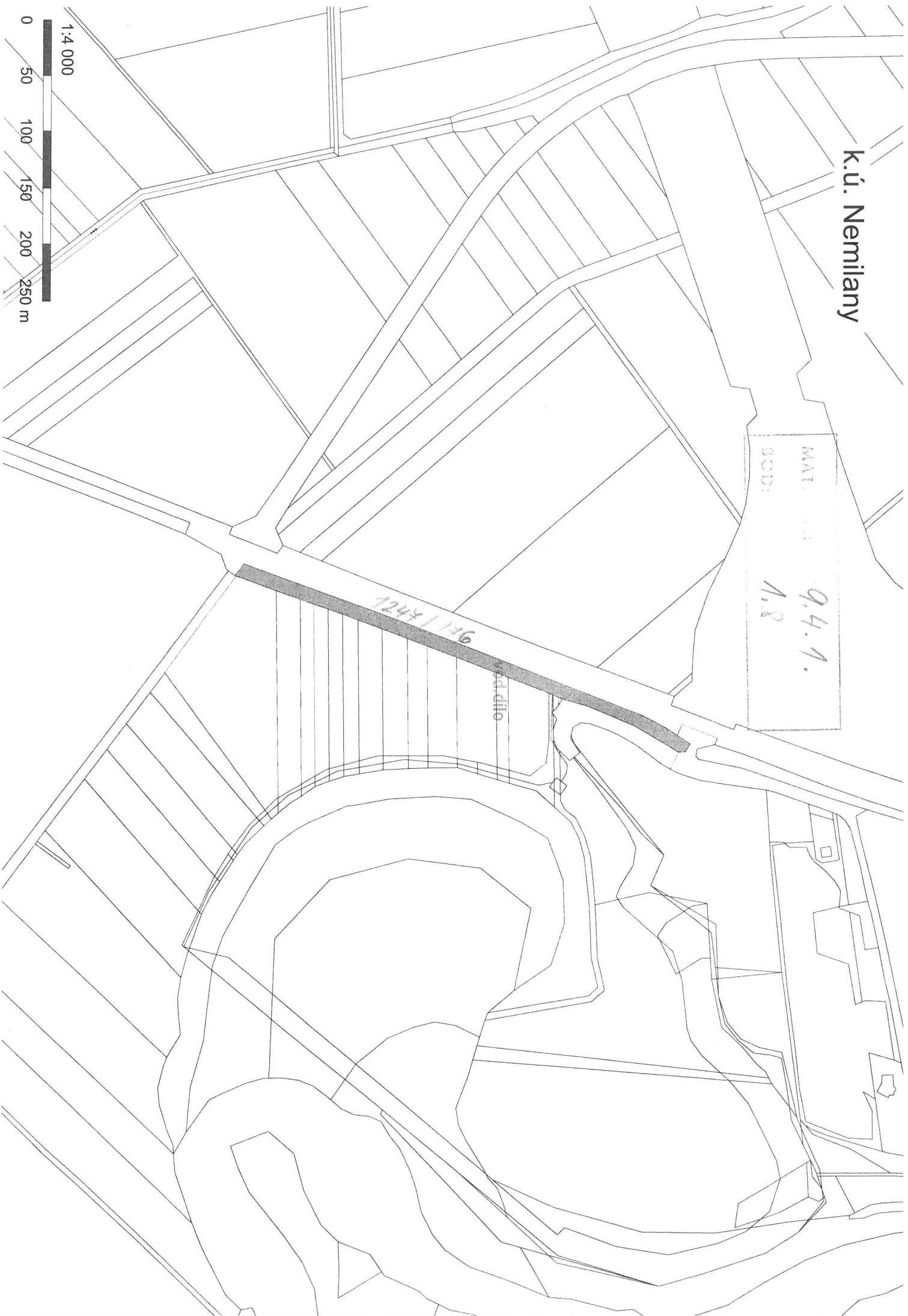
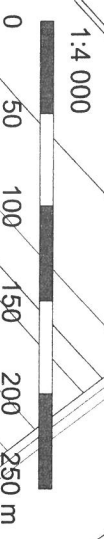


K.ú. Nemilany

MAT: 94.1.  
BOD: 1.8

1248/156

od dno



# K.ú. Popůvky u Kojetína

MATERIÁL: 9.4.1  
BOD: 1.8.



1:2 000



Pevní díly

K.ú. Popůvky u Kojetína

MATERIÁL: 9.4.1

BOD: 1.8.1

2/14.1

2/14.1

1:4 000



k.ú. Velký Týnec



MATERIÁL: 9,4,1  
BOD: 1,8

K.ú. Velký Ujezd

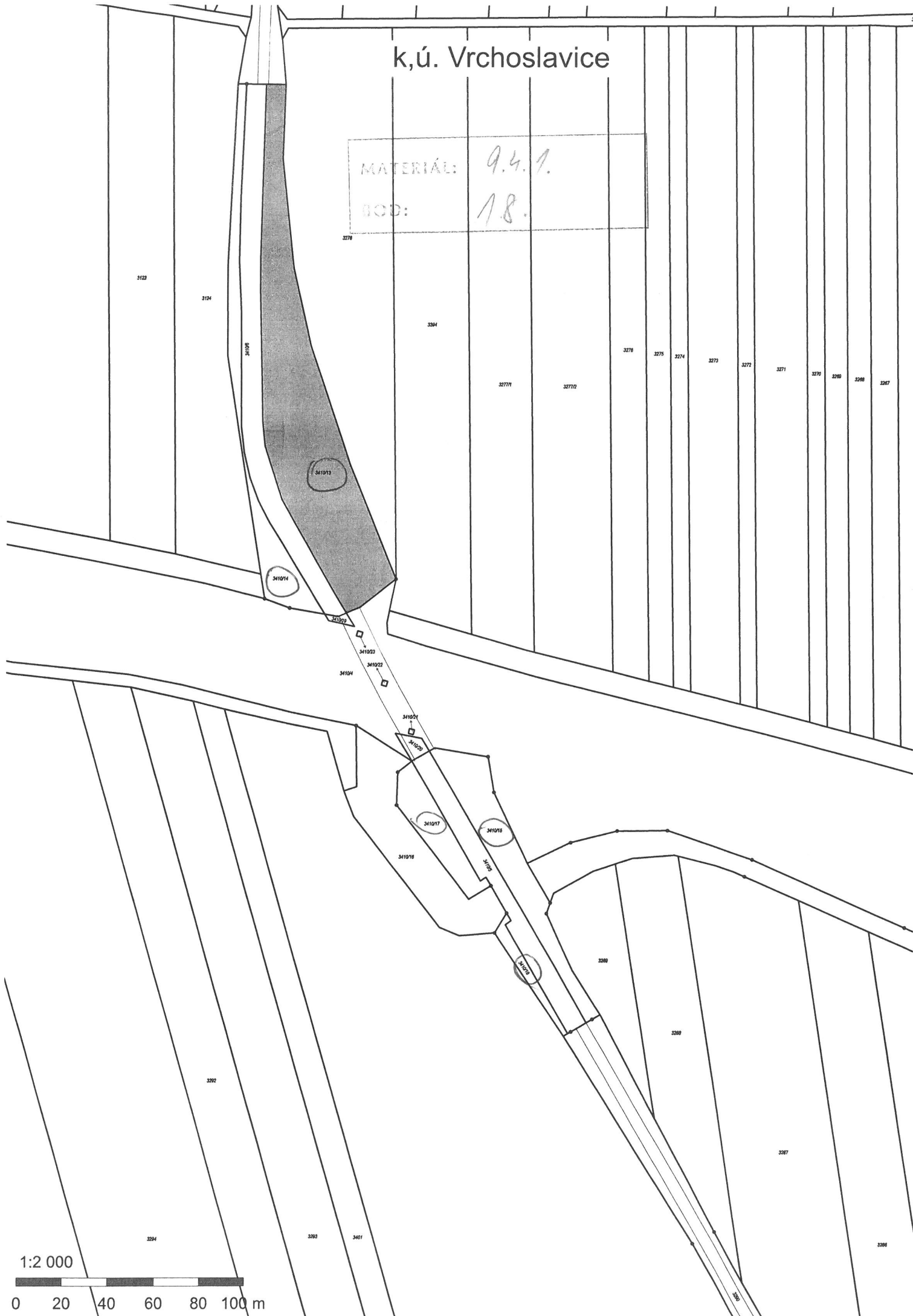
MATERIÁL: 94.1  
BOD: 1.8.






k.ú. Vrchoslavice

MATERIÁL:	9.4.1.
BOD:	18.

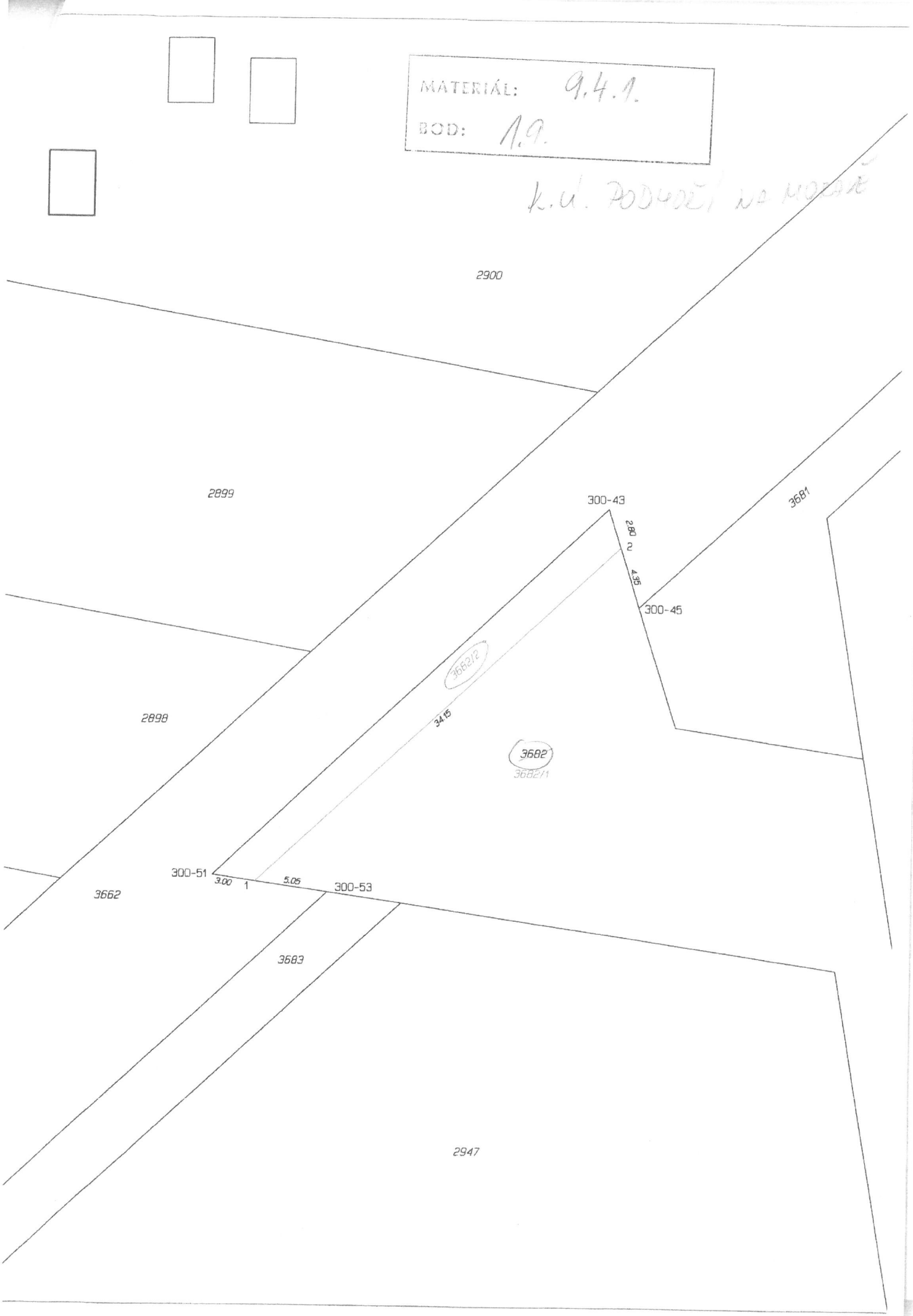


1:2 000



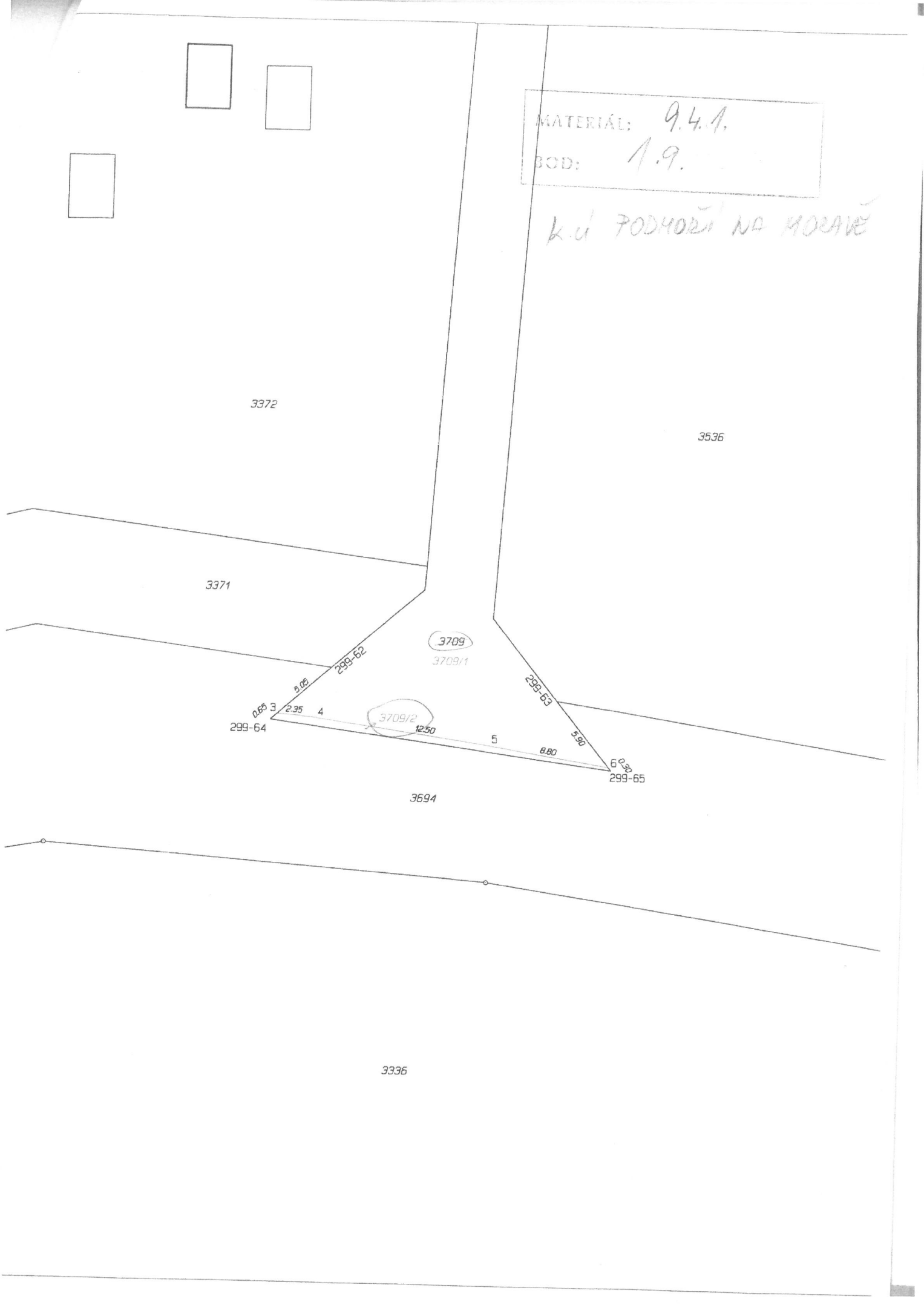
MATERIÁL: 9.4.1.  
BOD: 1.9.

k.ú. PODVOŽEJ NA MOZÁKE



MATERIÁL: 9.4.1.  
BOD: 1.9.

K.Ú. PODMOŘÍ NA MOČAVĚ



3372

3536

3371

3709  
3709/1

3709/2

3694

3336

299-64

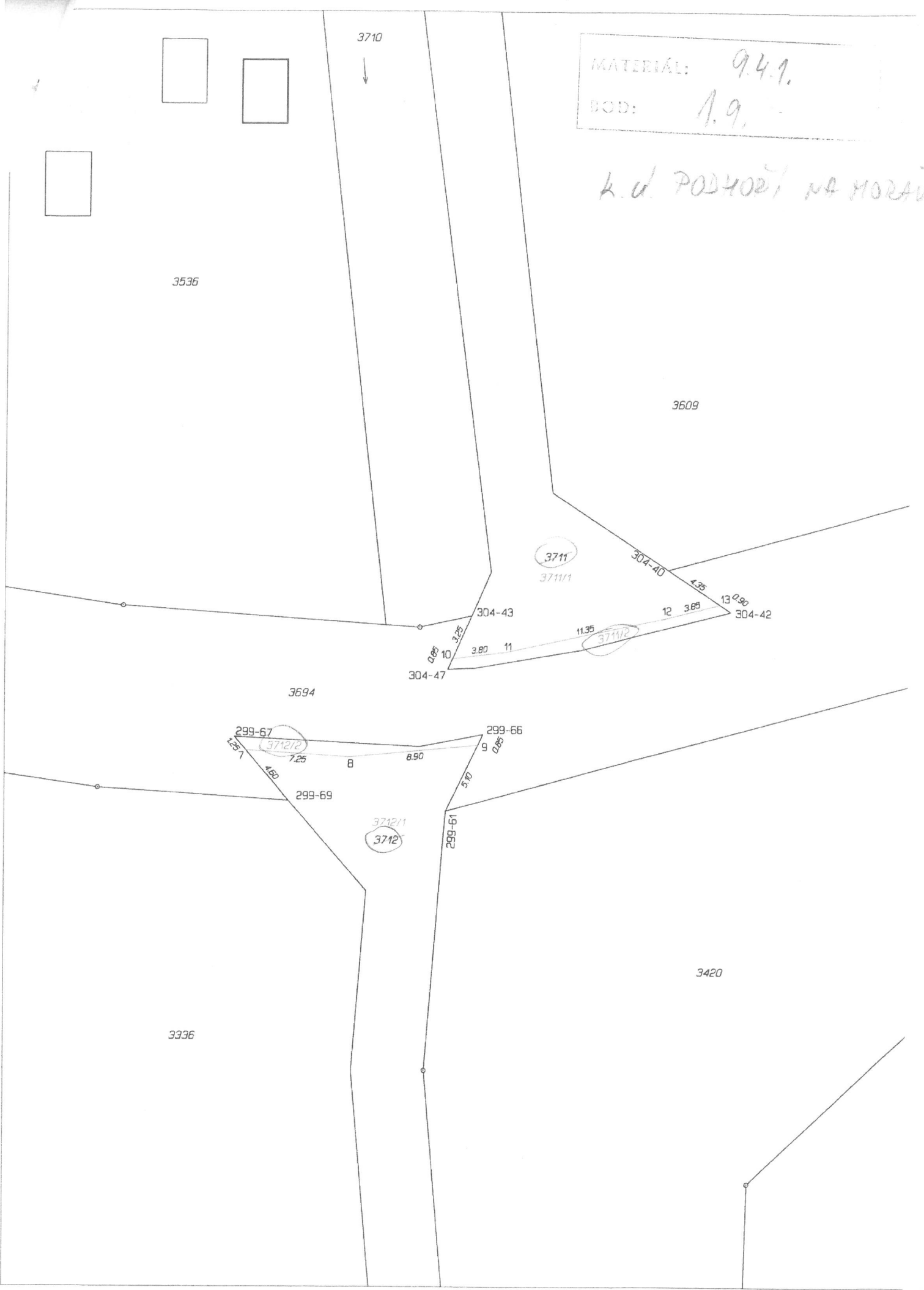
299-62

299-63

299-65

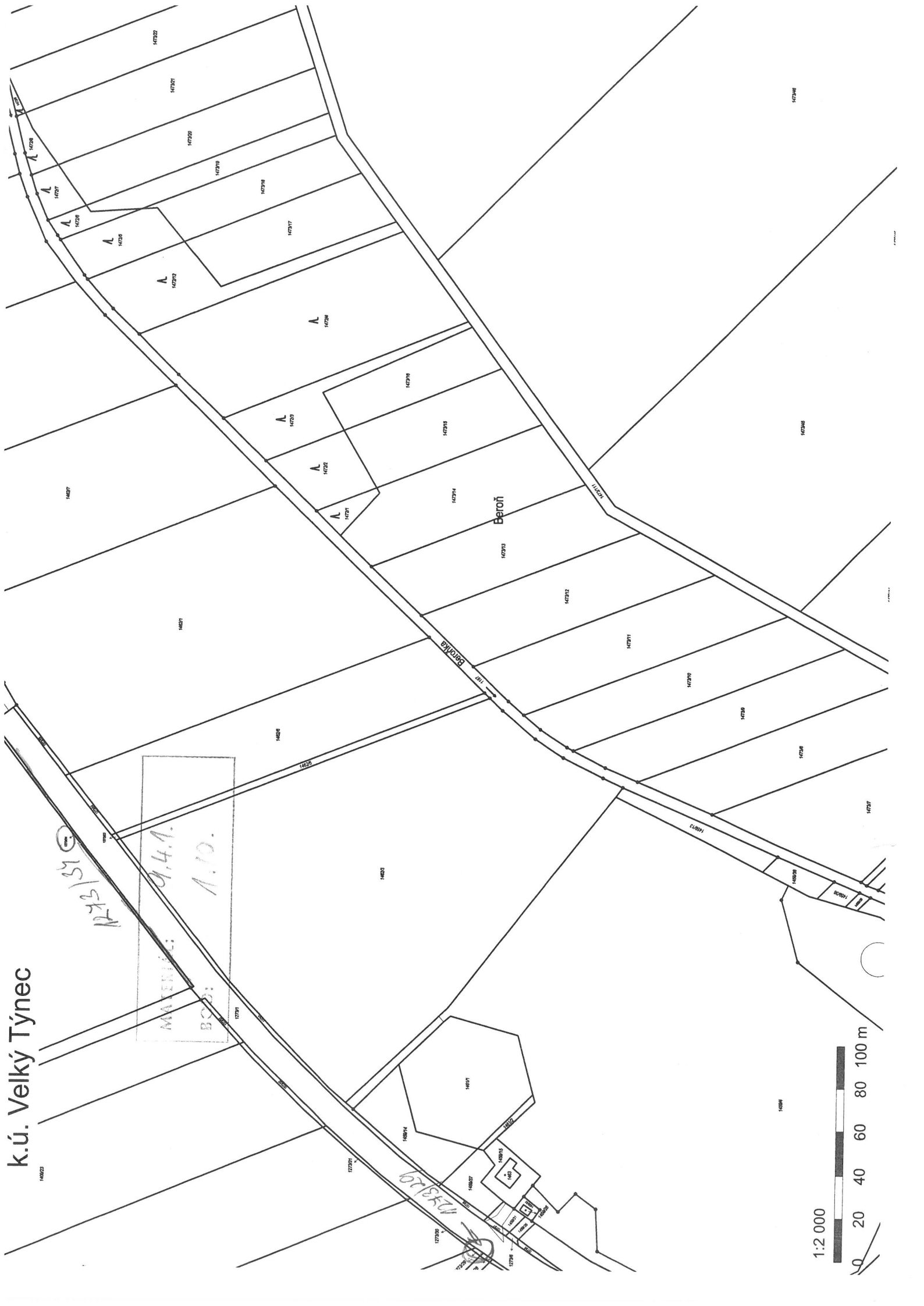
MATERIÁL: 9.4.1.  
BOD: 1.9.

k. d. PODKOŤ NA MORAVĚ

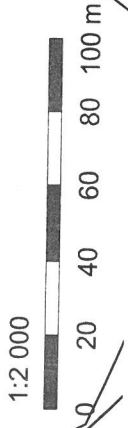




k.ú. Velký Týnec

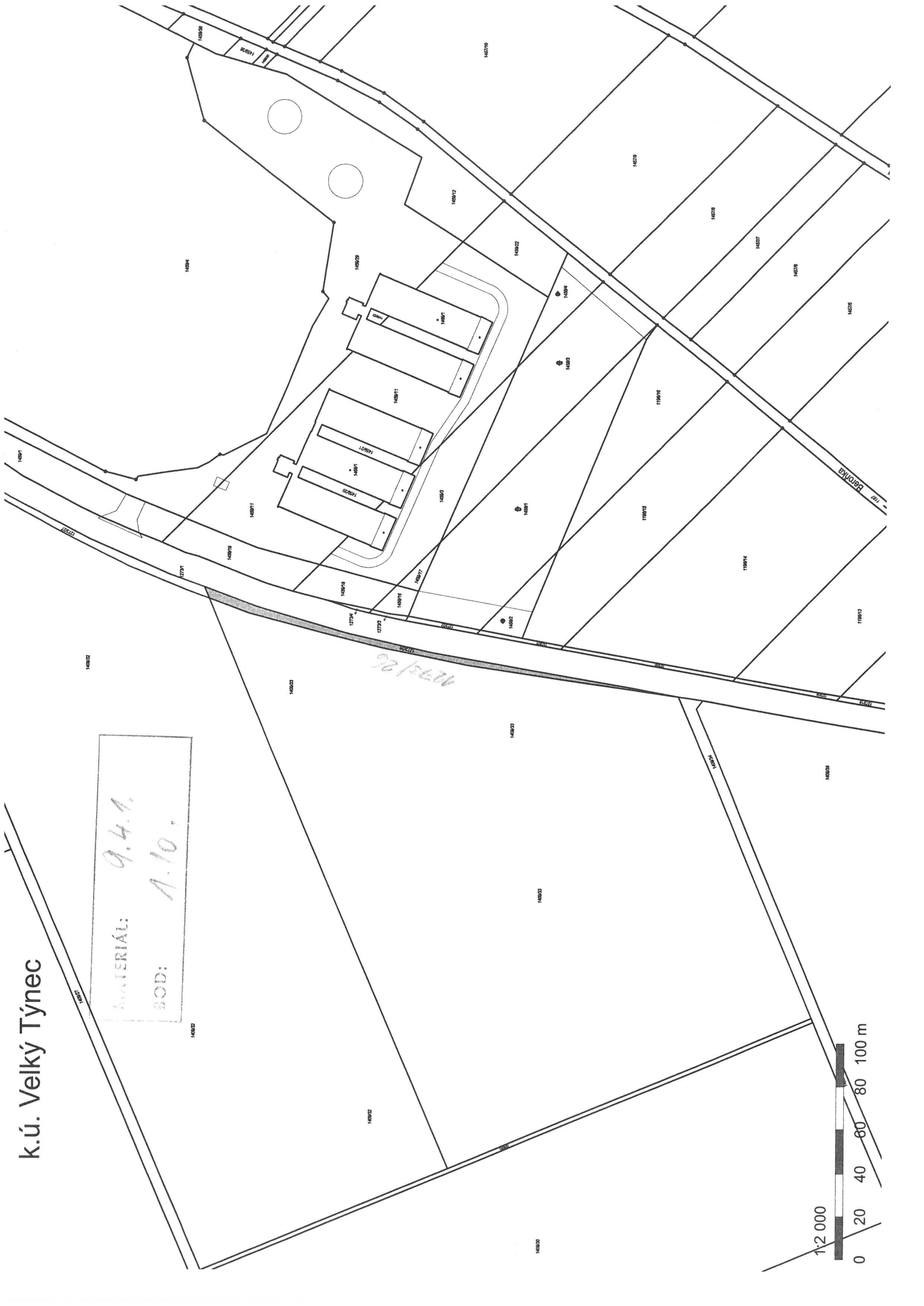


MATEŘSKÁ: 9.4.1.  
BOD: 1.10.

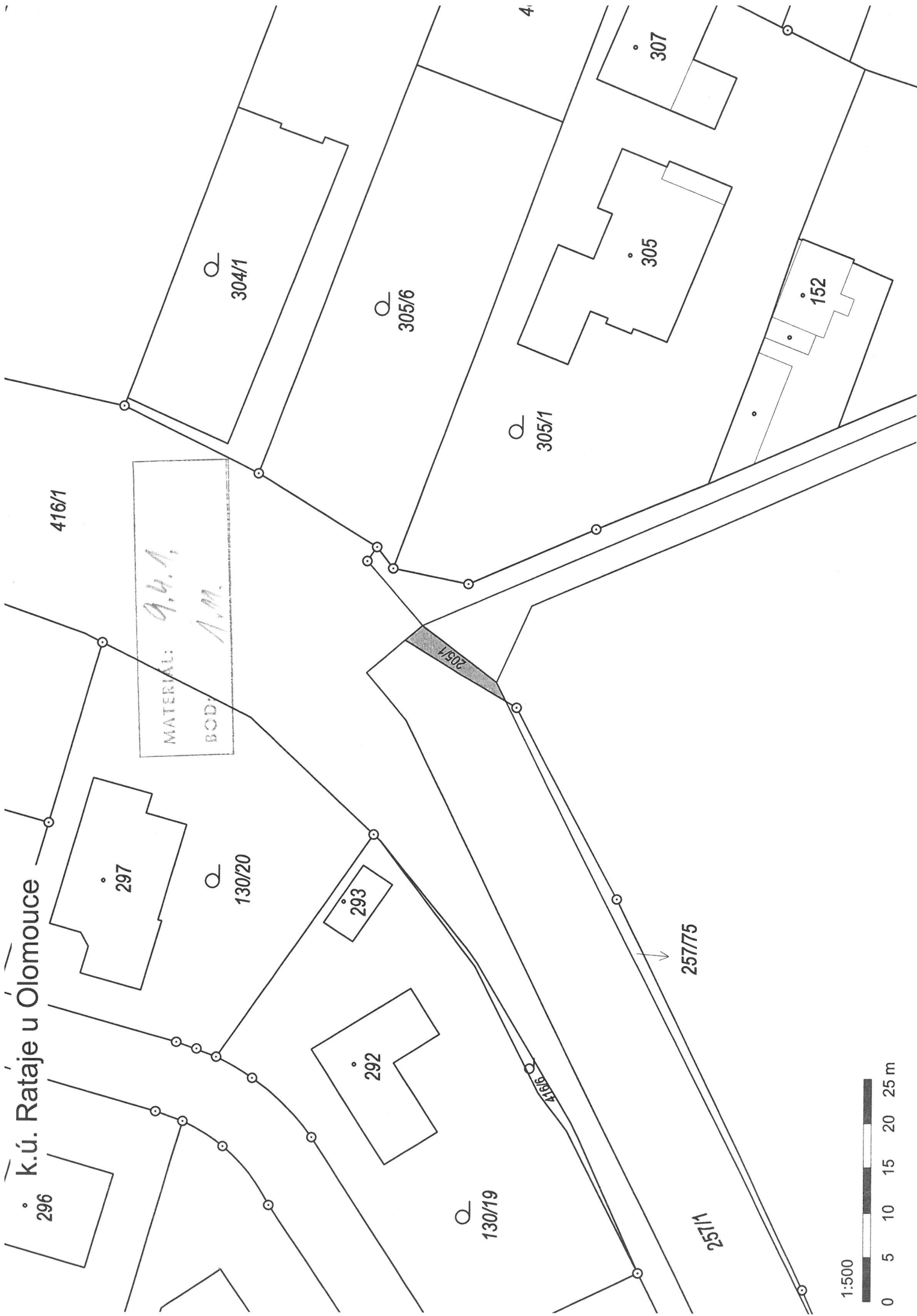


# k.ú. Velký Týnec

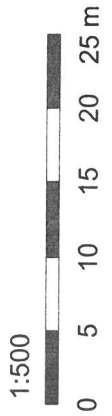
ABSTRAKT: 9.4.1.  
BOD: A.10.



k.ú. Rataje u Olomouce



MATERIAL: *9.4.1.*  
BODY: *A.M.*







K.ú. Drahotuše

1380/5

654/1

393

1381/3

1380/35

1034

1380/34

2781/9

1400/4

MATERIKÁL:

9.4.1.

POD:

2.1.

1046/1

477

1044/2

1043/2

1043/3

1042/3

1400/120

2871/29

2781/23

2781/21

278

1400/13

1400/20

1400/119

2871/30

2871/31

2871/21

2871/28

2871/22

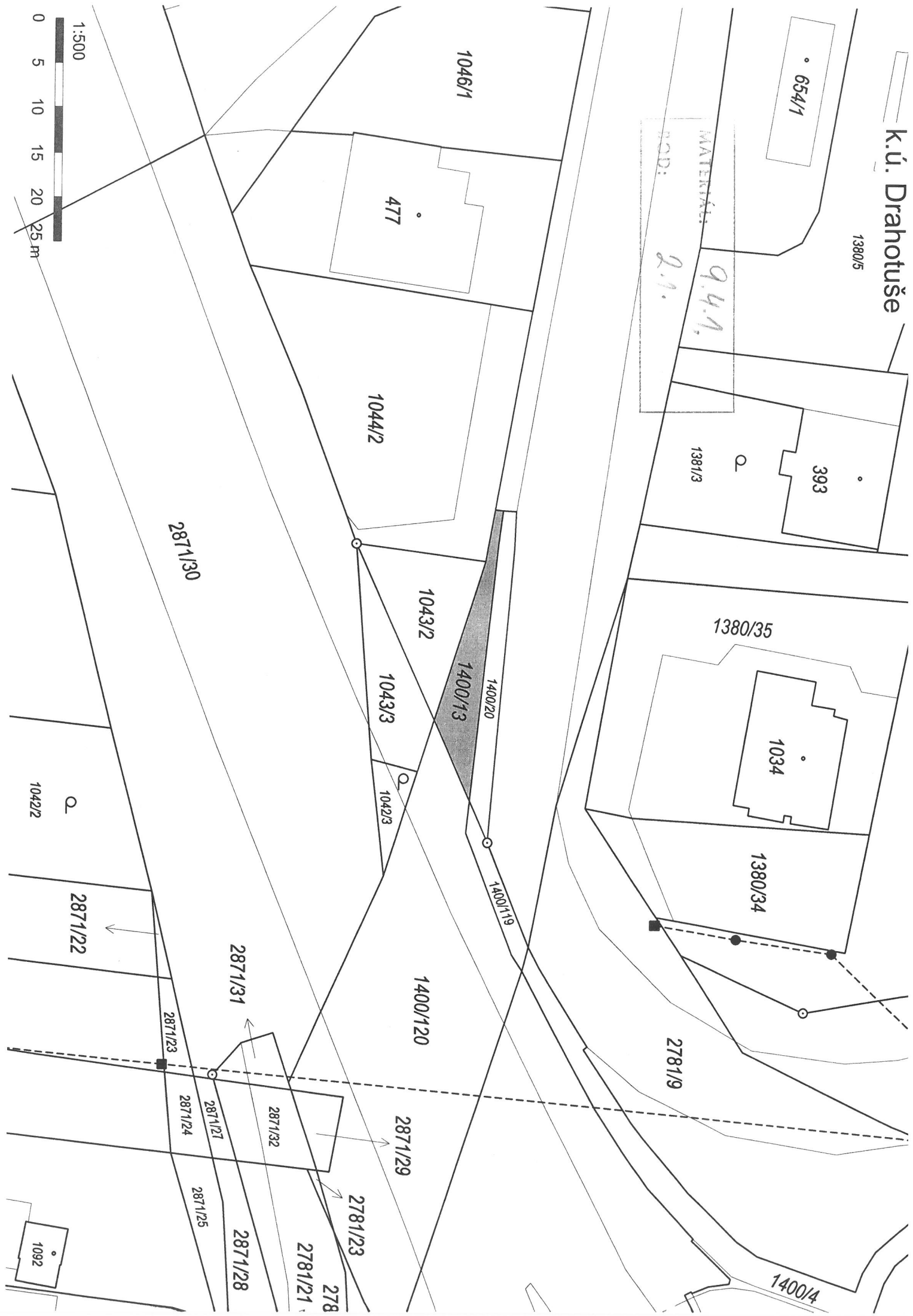
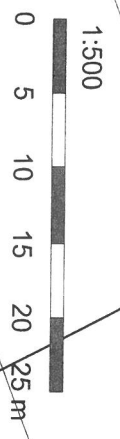
2871/23

2871/24

2871/25

1042/2

1092



( R.U. HUSTOPEČE IIAU DECVOU

357

MATERIÁL: g.v. 1.  
BOD: g.l.

Dolní

1219/22

Nádražní

1219/7

1219/23

1227/9

1227/11

1227/10

Pod Humny

298

298

302

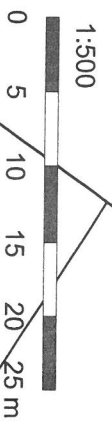
301

Hustopeče

W.



297



MATERIÁL: 9.4.1.  
DOD: 2.3.

408/1

436

117

1474/3

971/4

90

408/5

408/3

434/4

1427/3

