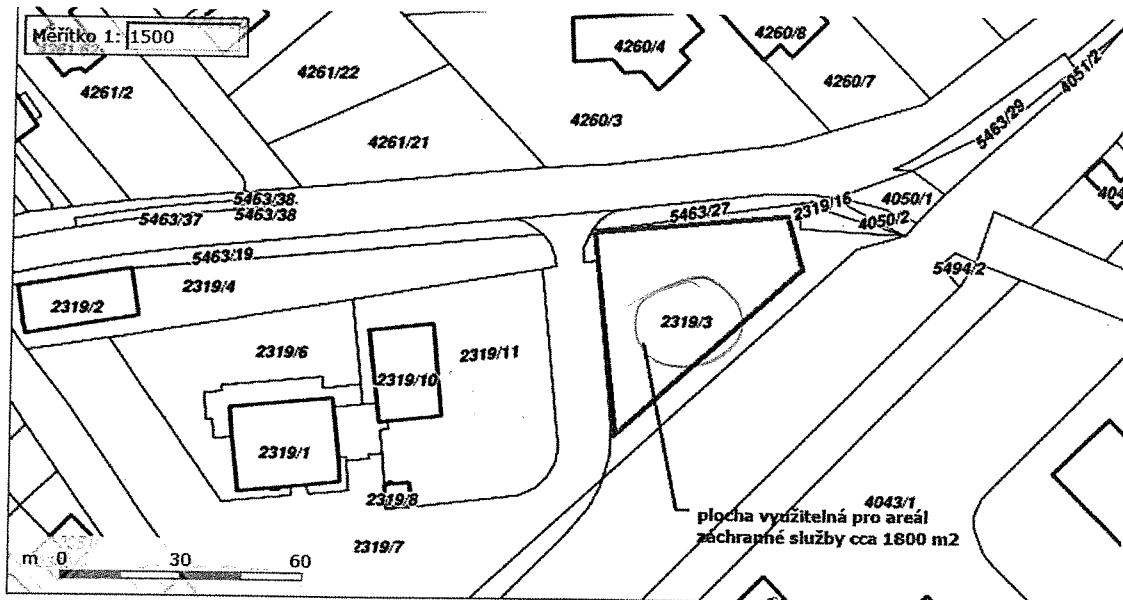


MATERIÁL: 10.4.

BOD: 2.1.




Výřez z mapy KN

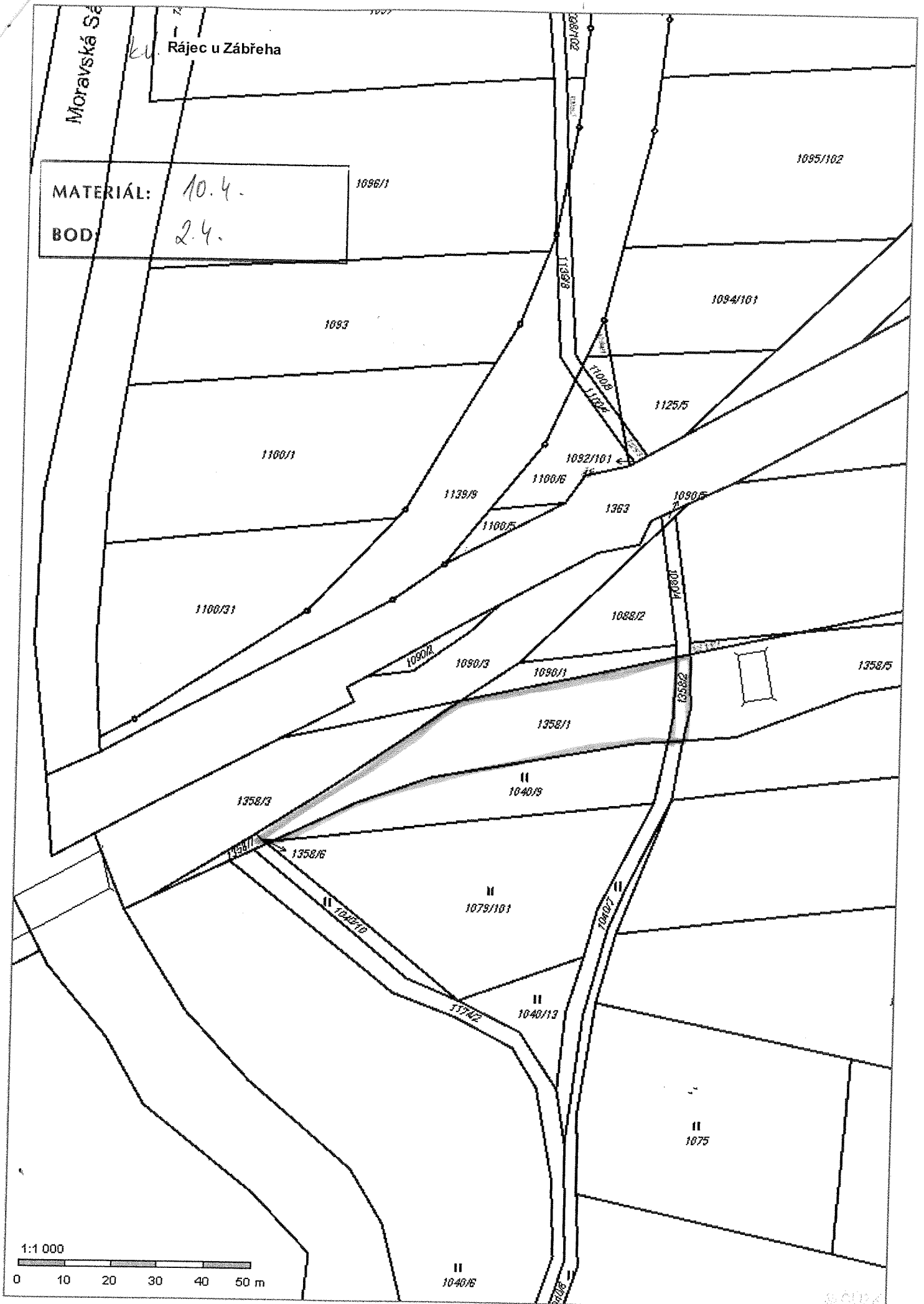


Zákres plochy do leteckého snímku



Leština u Zábřeha p.p.č. 1033/68 - č. II/315







k.ú. BAJEC U ZÁŘEHNÁ

MATERIAL: 10.4  
POD: 2.4














k.ú. MOHELNICE

Mohelnice p.p.č. 2956/5

územní plán: 40.4.  
územní plán: 2.4.





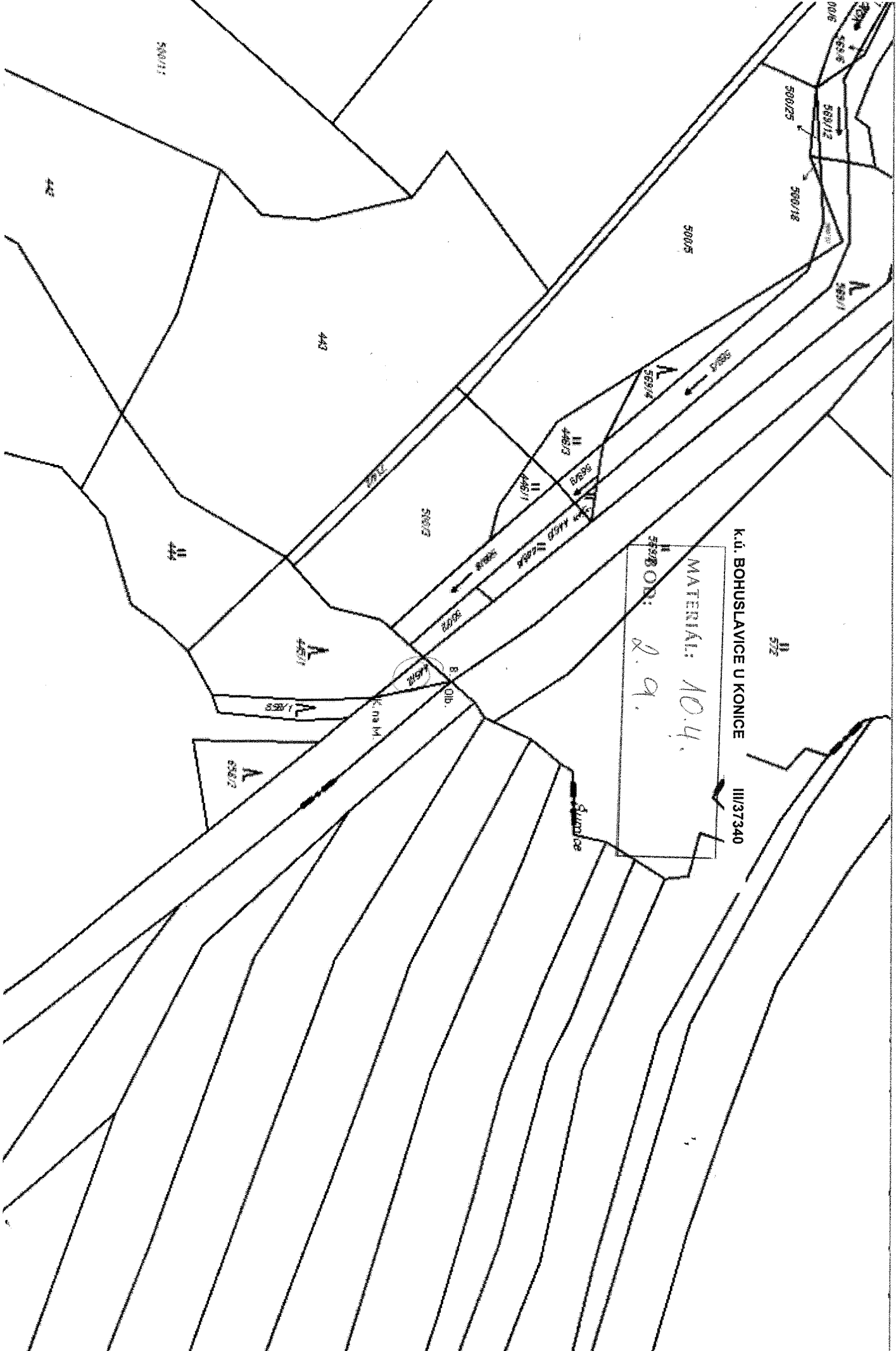




*R.W. Repard*  
MATERIALS  
POD: 27

1:3 086  
0 20 40 60 80 100 m



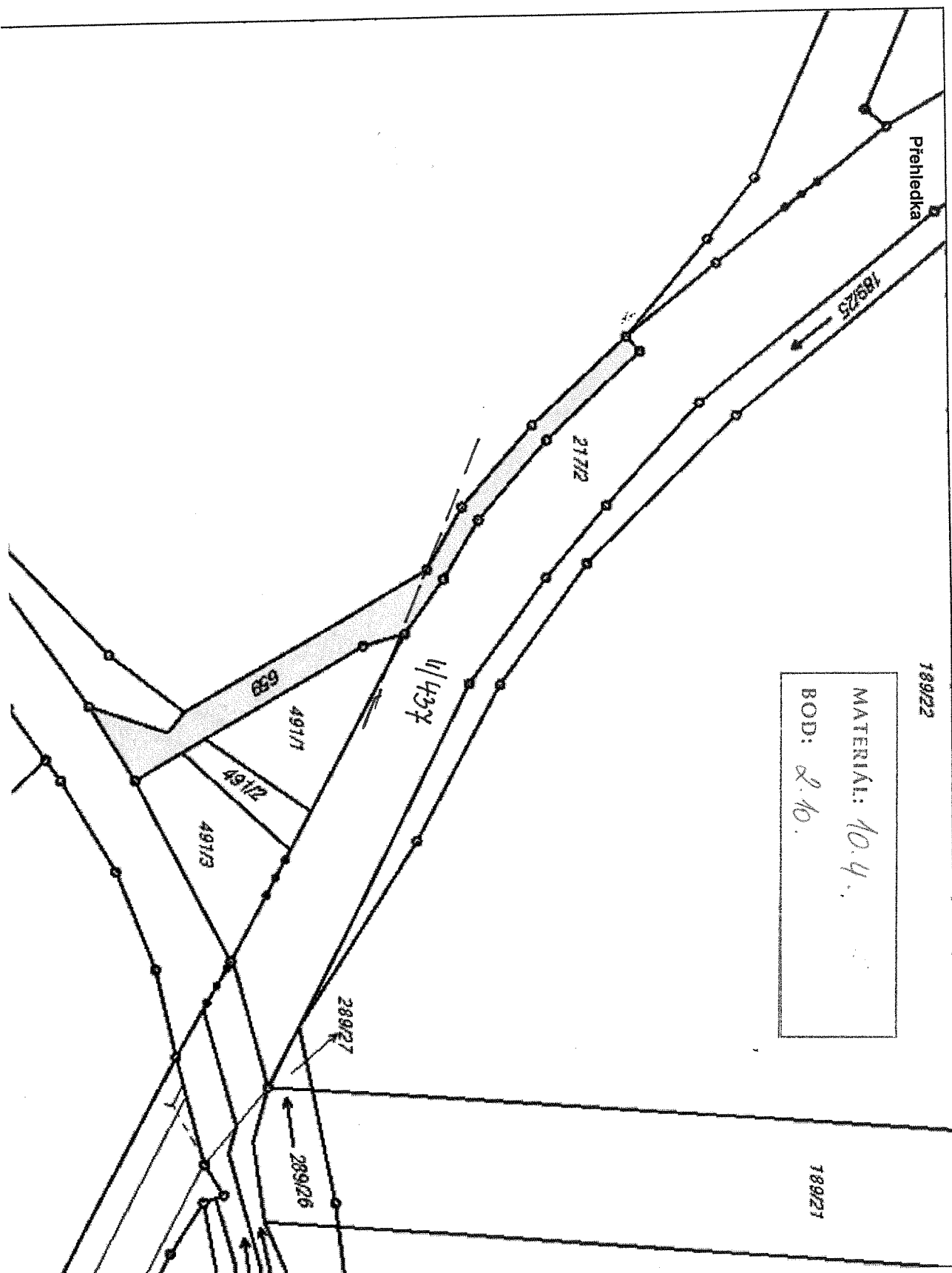


MATERIAL: 10.4.  
 SPROBN: 2.9.

K. u. BOHUSLAVICE U KONICE III/37340

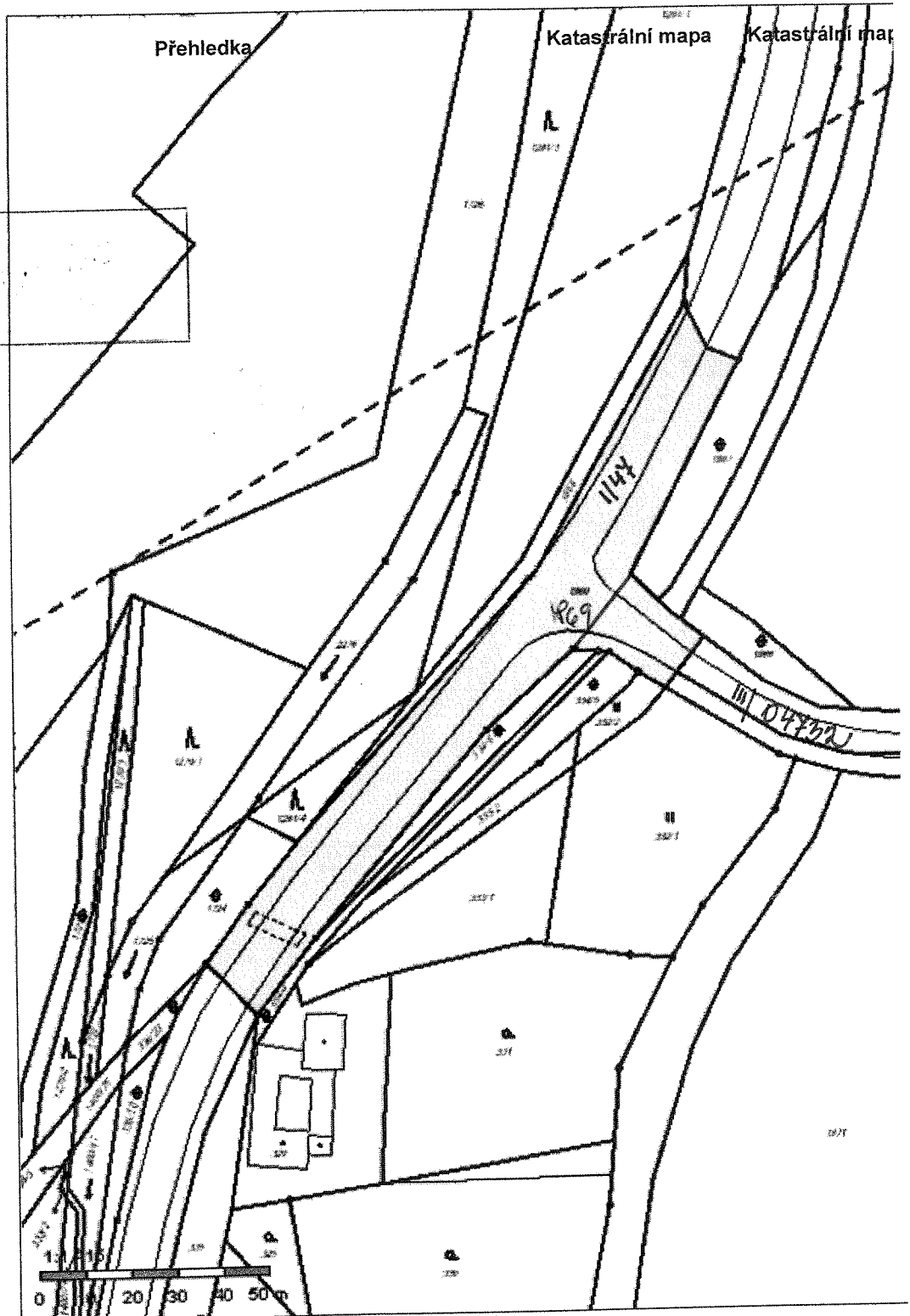
Stavba

L.Ú. BEŽUČHOV



*h. u. Bělofch*

MATERIÁL: 10.4.  
BOD: 2.10.

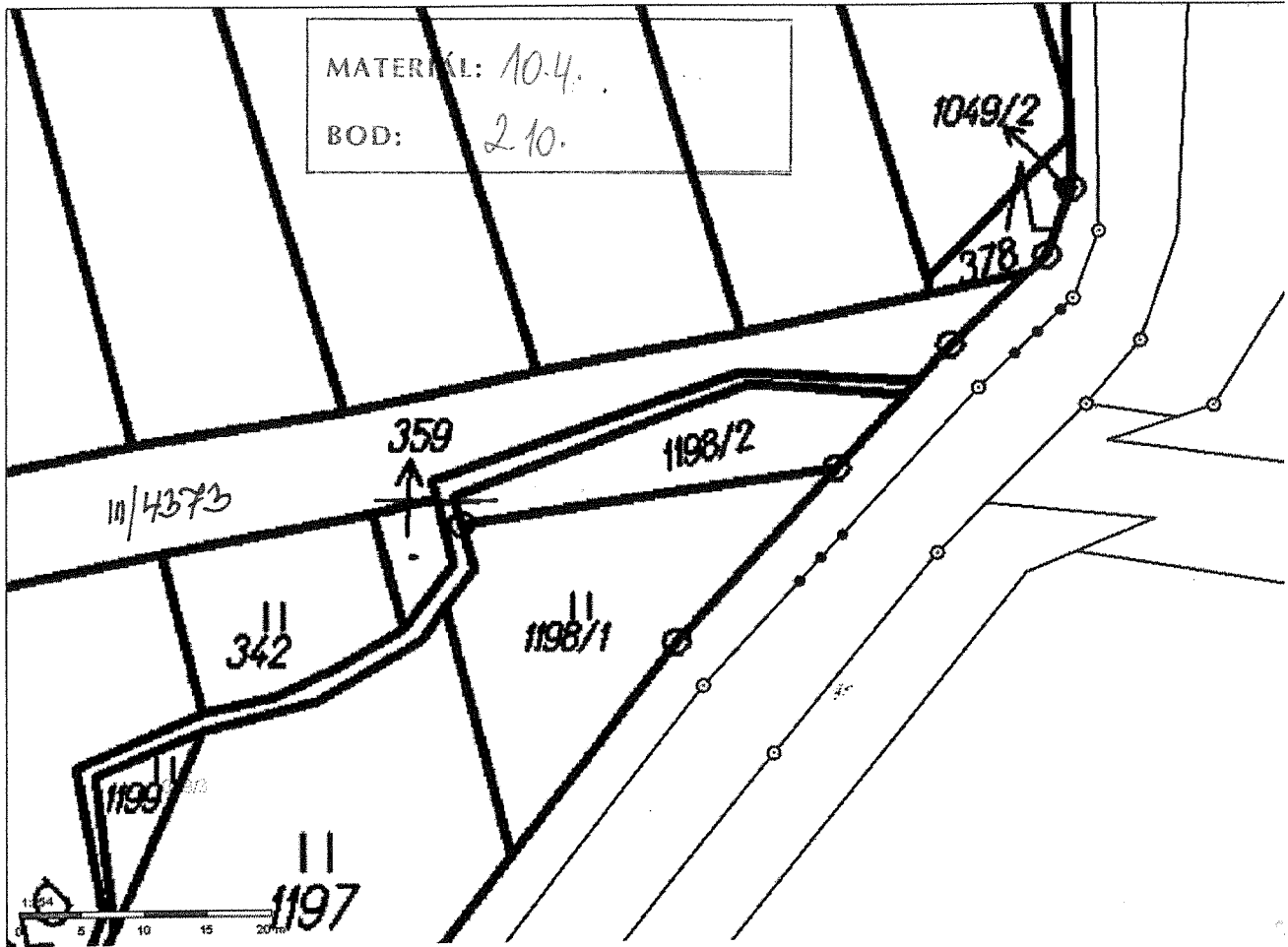


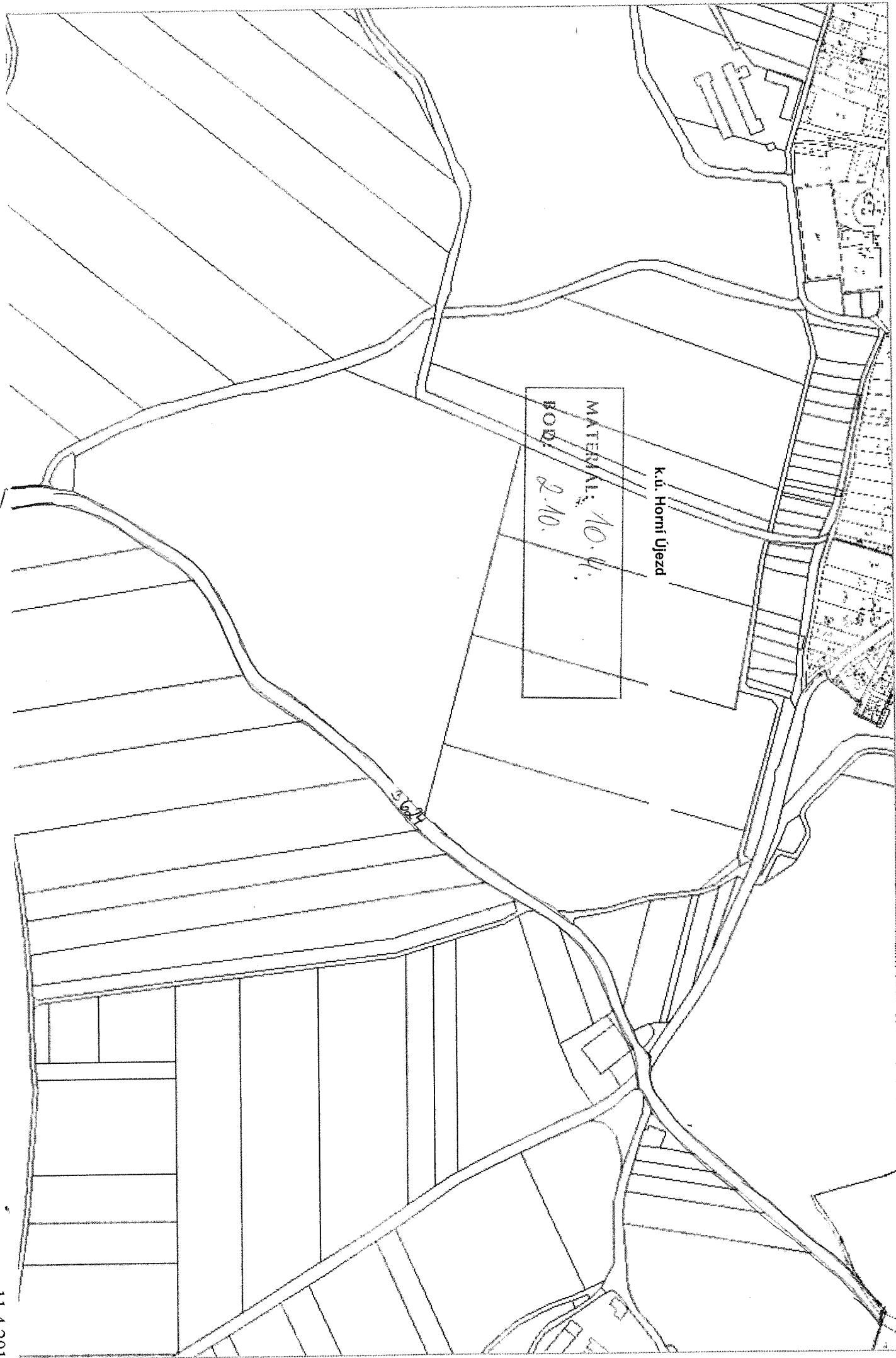
KN

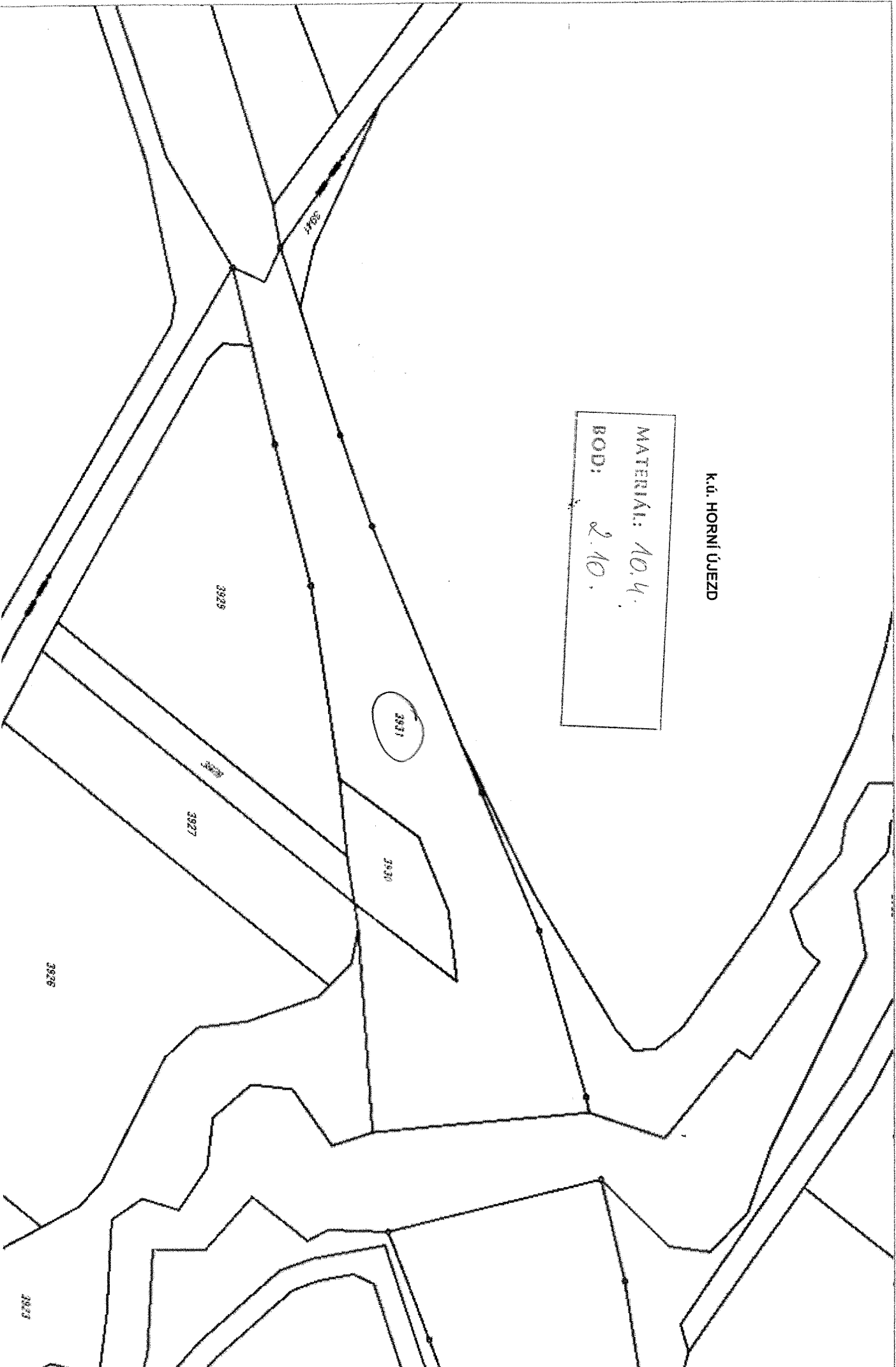
Obsah katastrální mapy a mapy pozemkového katastru se zobrazuje od měřítka 1:5000.  
Podrobnější informace k používání mapy, aktualizaci dat a jejího obsahu jsou uvedeny v [nápořádě](#) ( PDF formát).  
Veškeré zjištěné hodnoty souřadnic a délek nelze využívat pro vytyčování hranic pozemků v terénu.



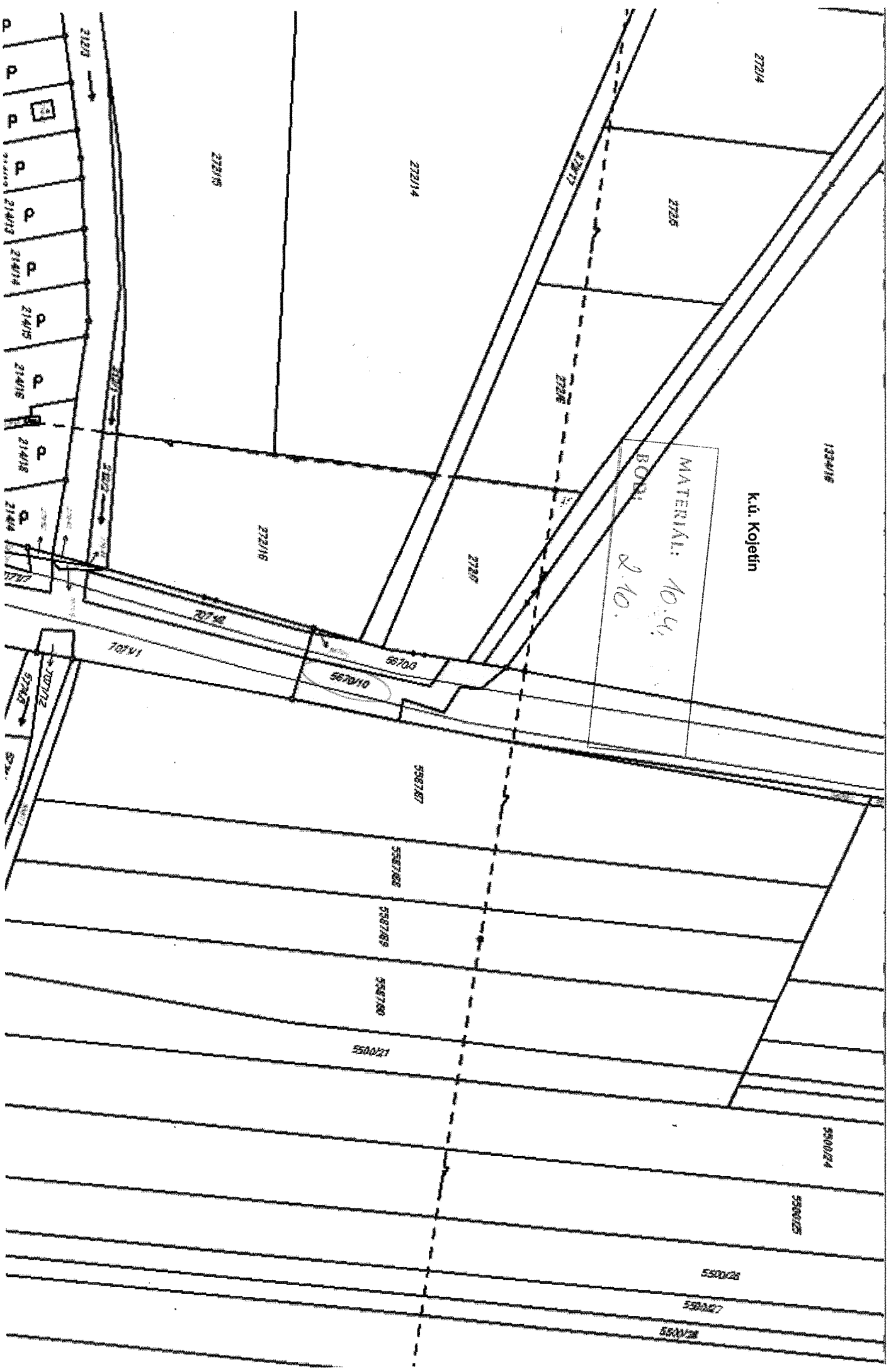
L.ú. BOHUSLAVKY



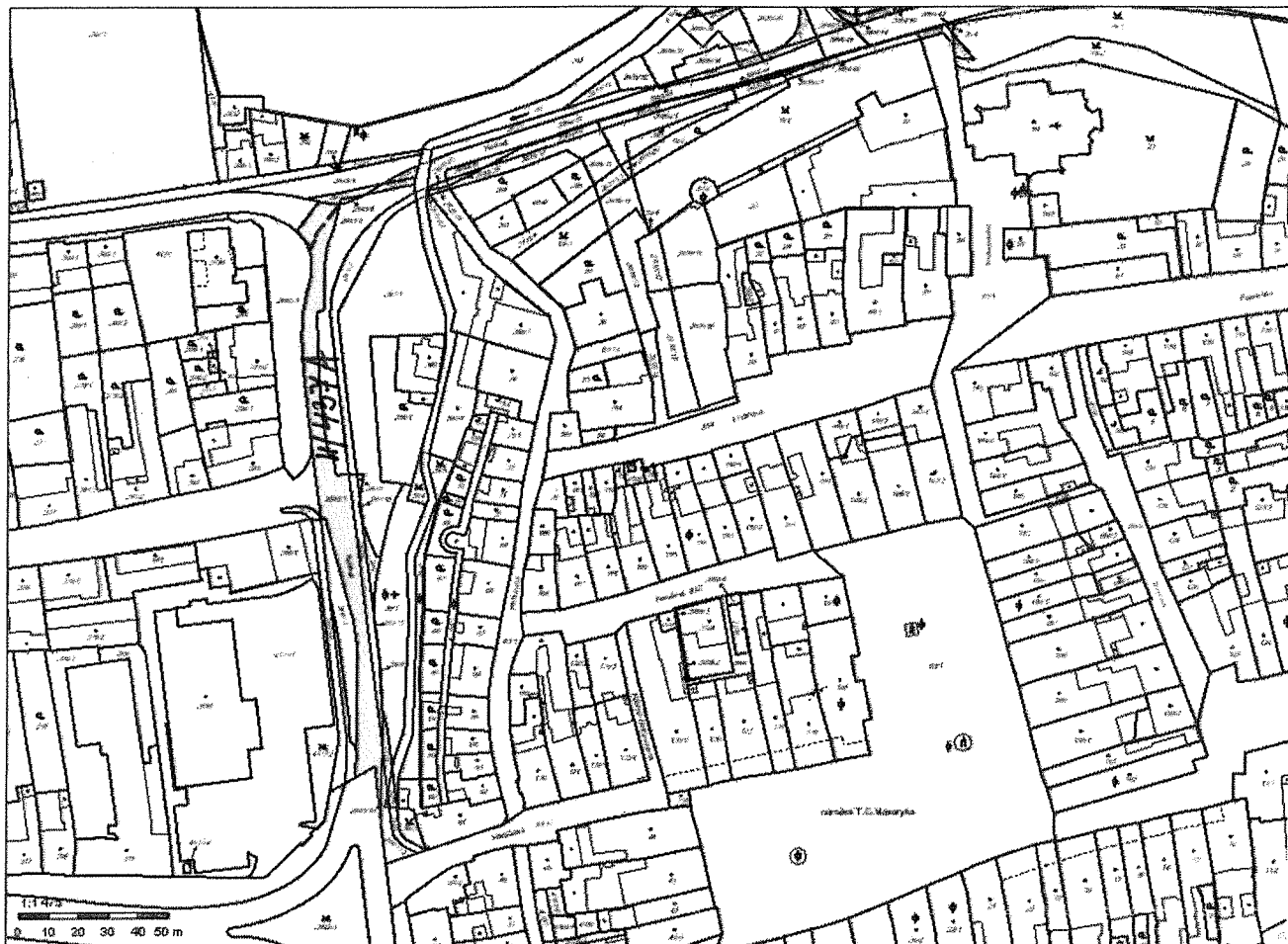






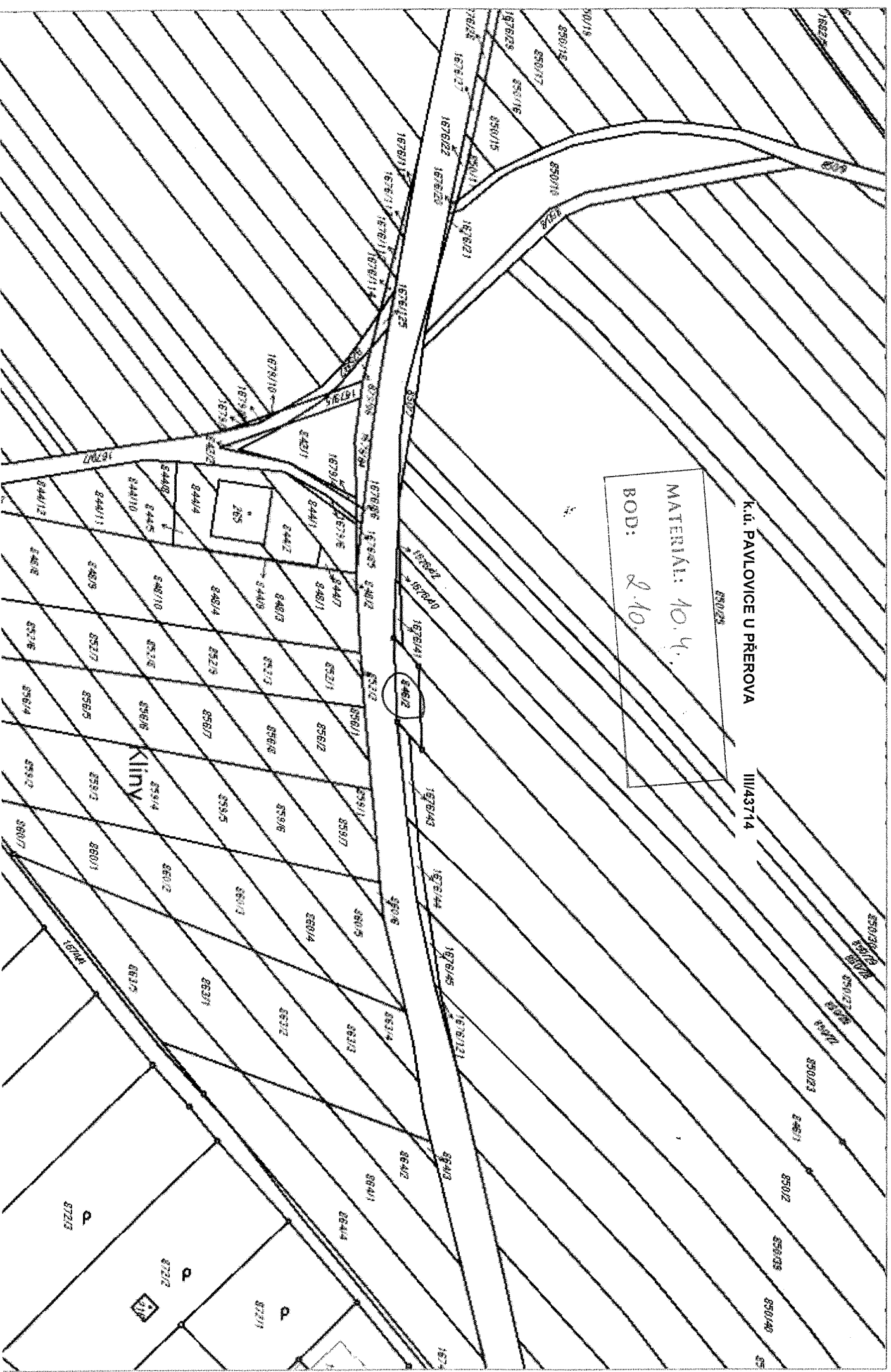


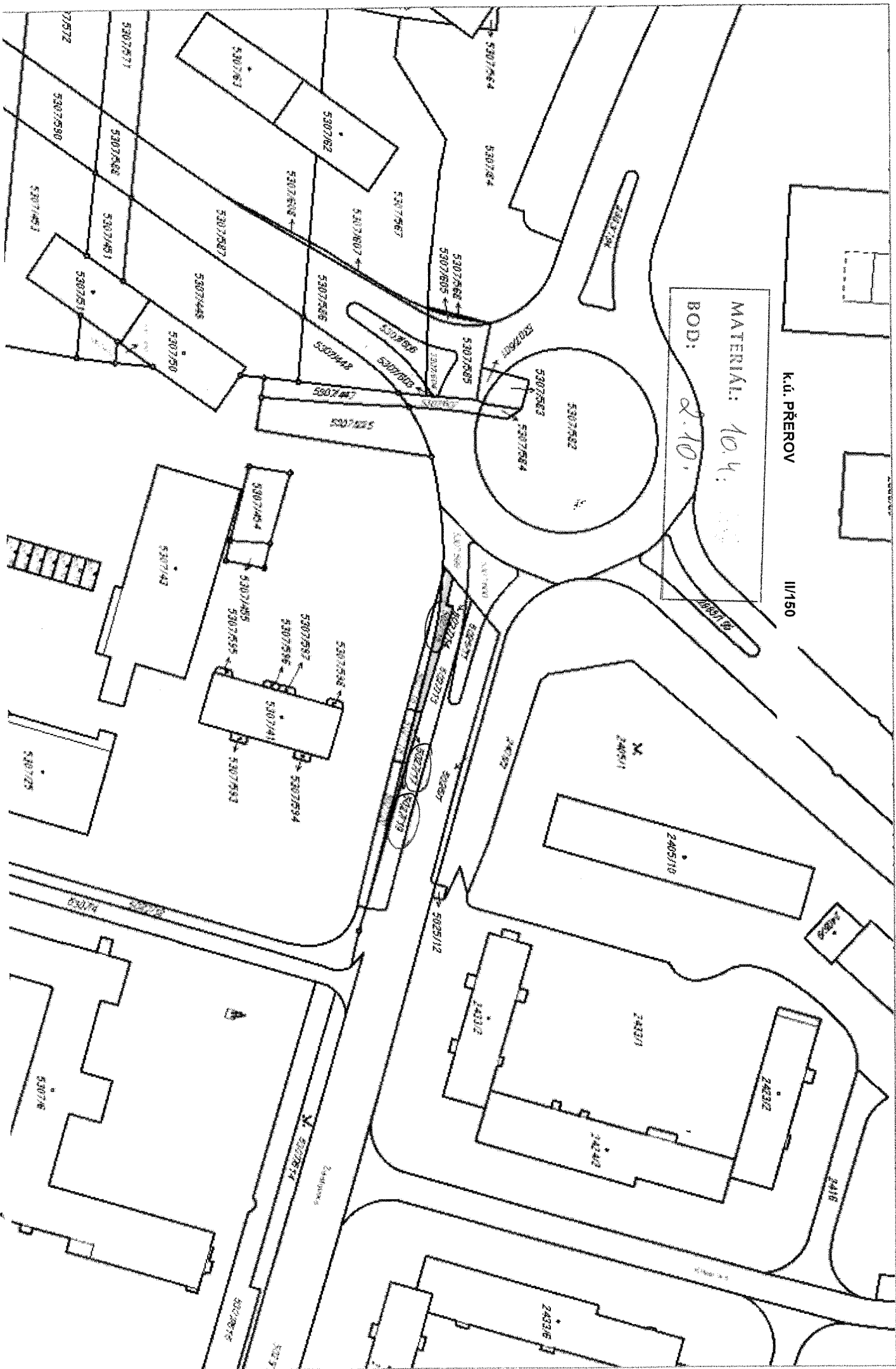
LIPNÍK N. BEČOV



k.ú. LIPNÍK N. BEČOV

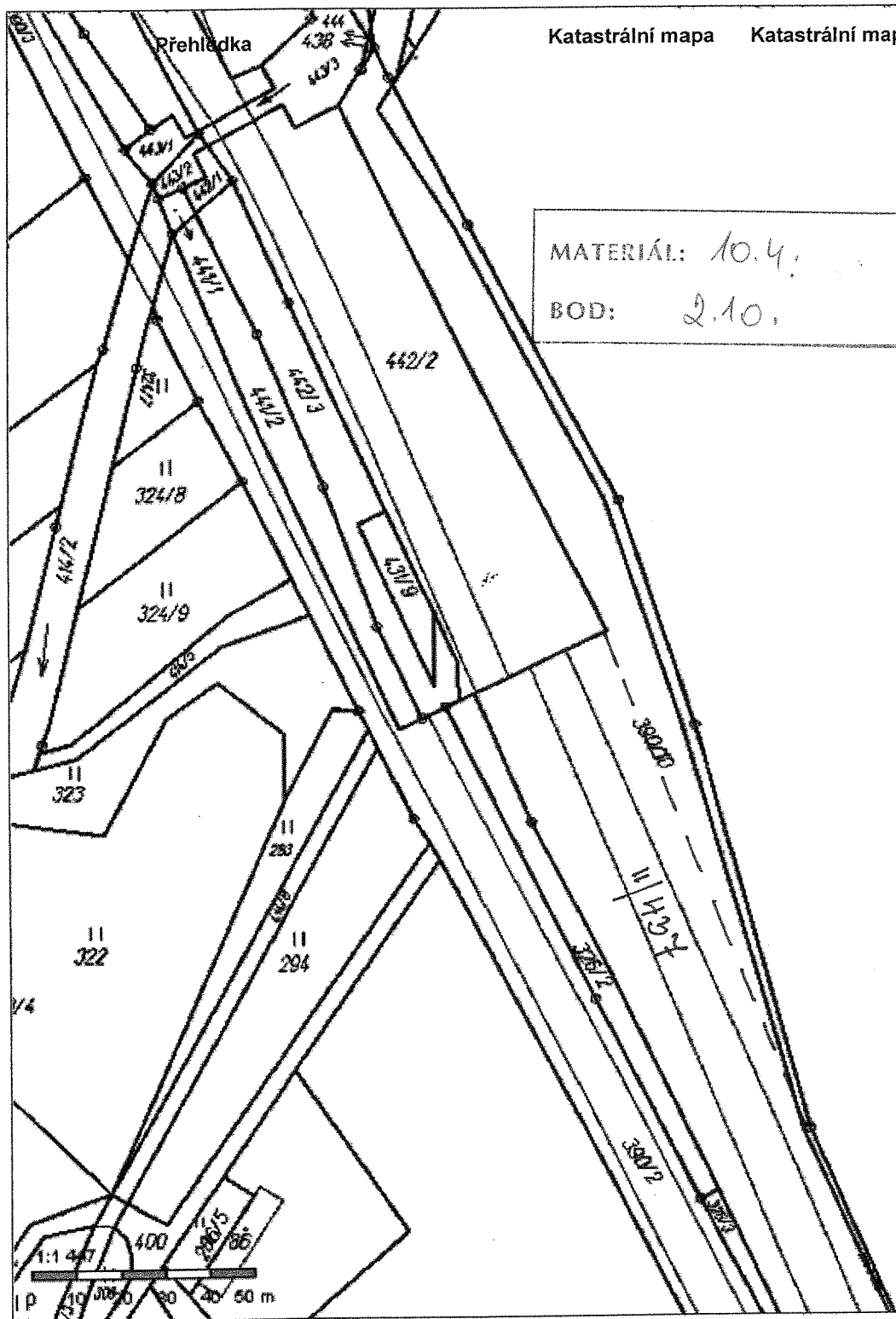
MATERIÁL: 10.4;  
BOD: 2.10.





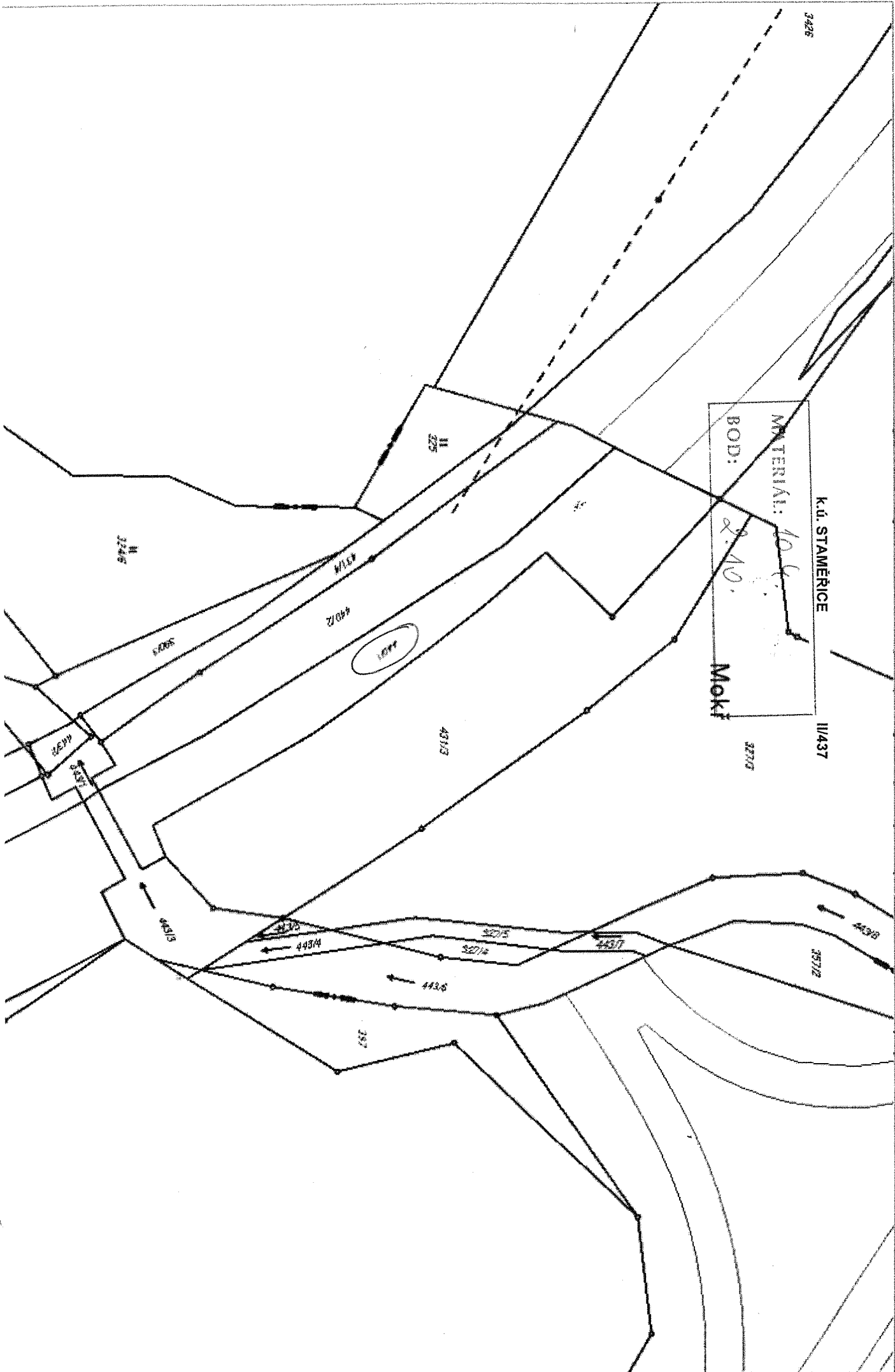


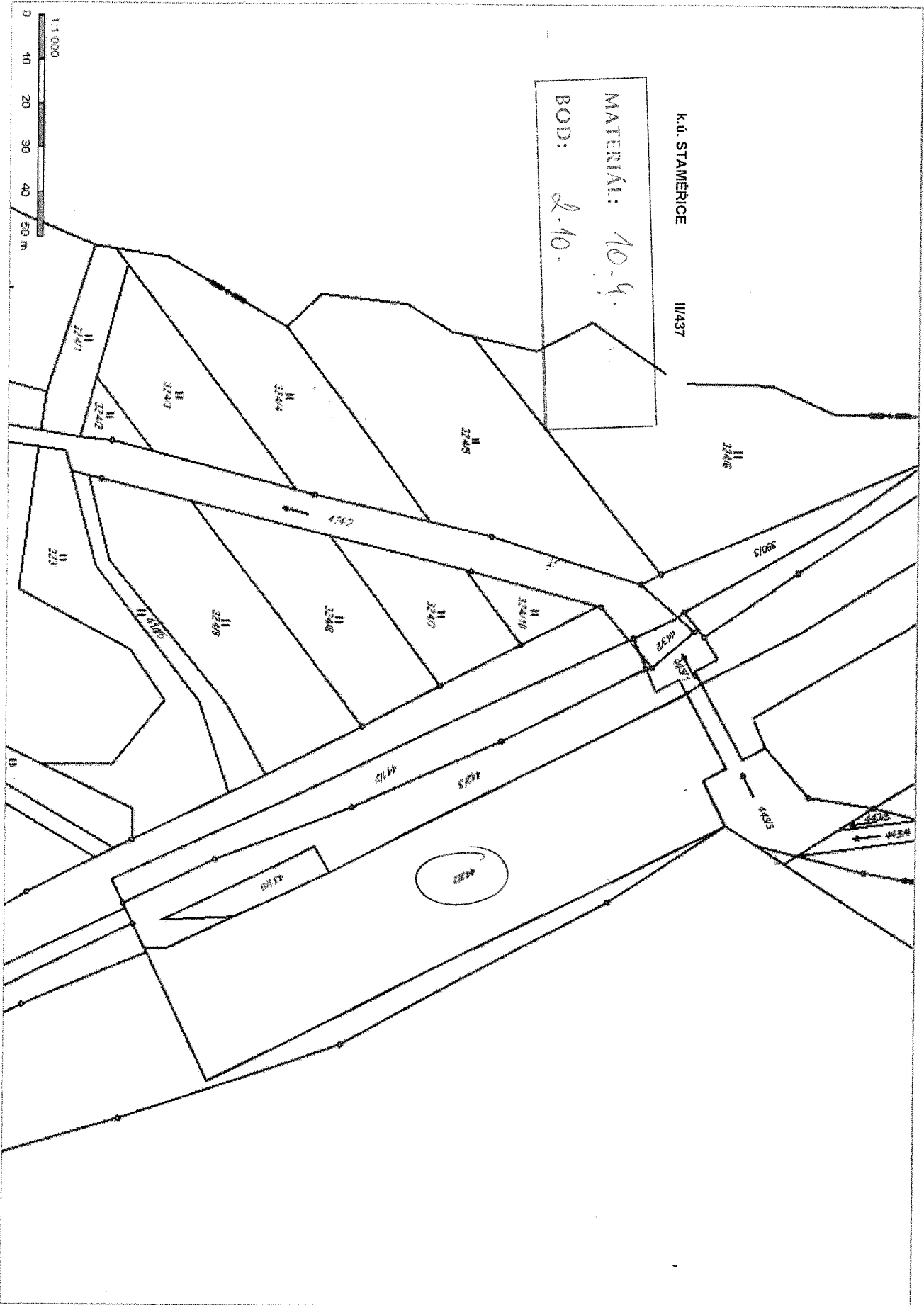
K.ú. STAMĚŘICE



KN

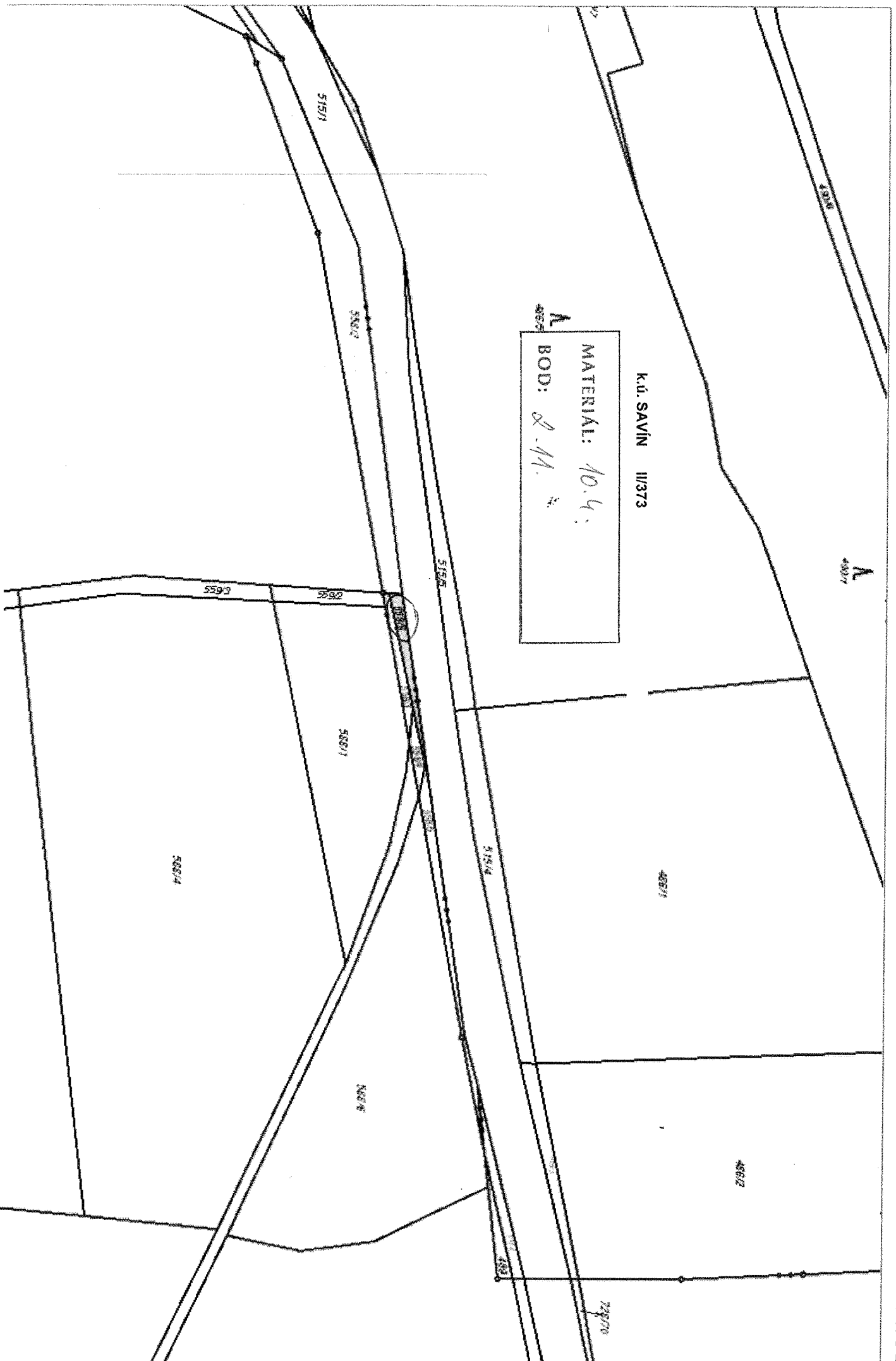
Obsah katastrální mapy a mapy pozemkového katastru se zobrazuje od měřítka 1:5000. Podrobnější informace k používání mapy, aktualizaci dat a jejího obsahu jsou uvedeny v [návodě](#) ( PDF formát). Veškeré zjištěné hodnoty souřadnic a délek nelze využívat pro vytyčování hranic pozemků v terénu.







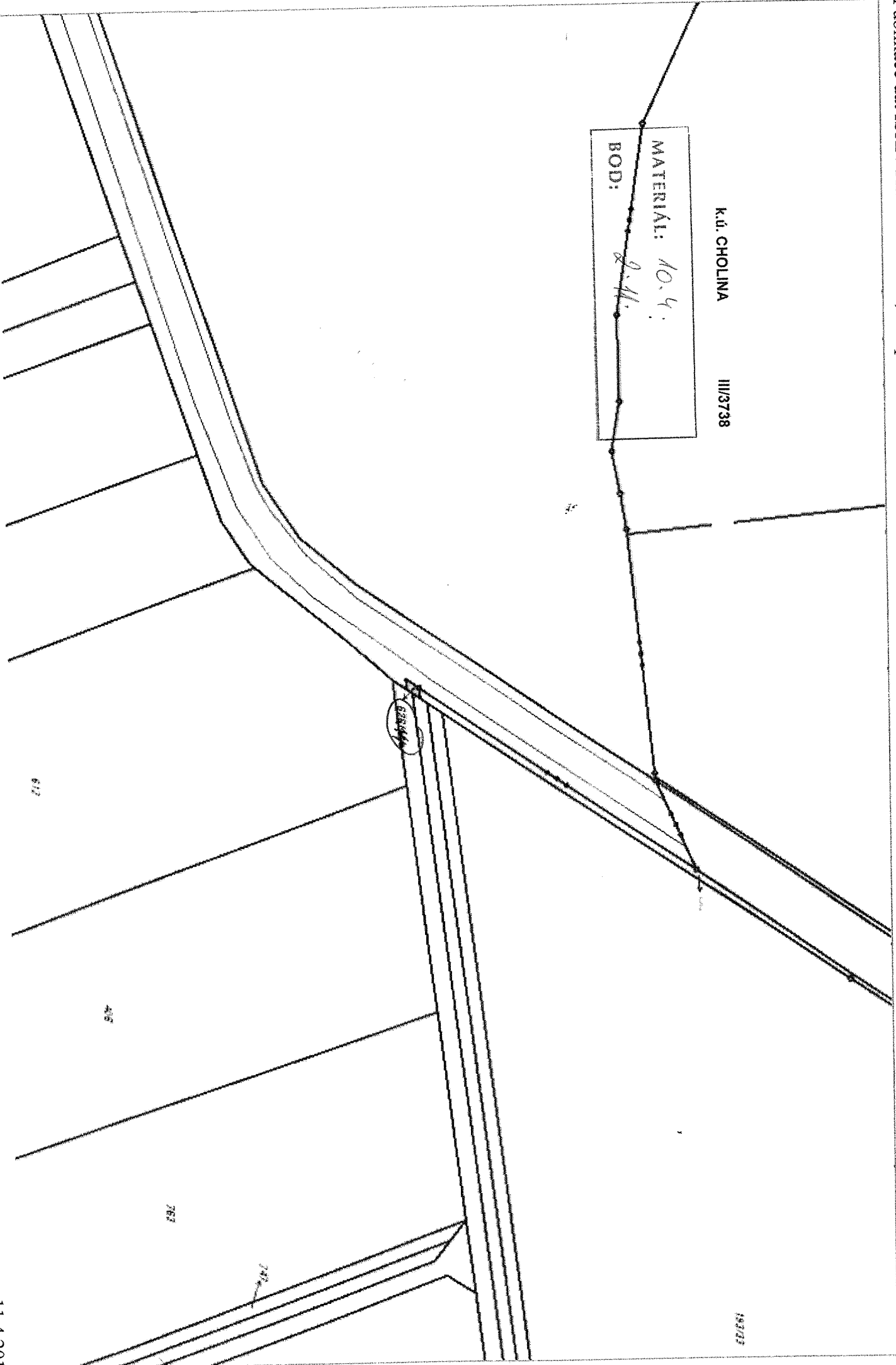


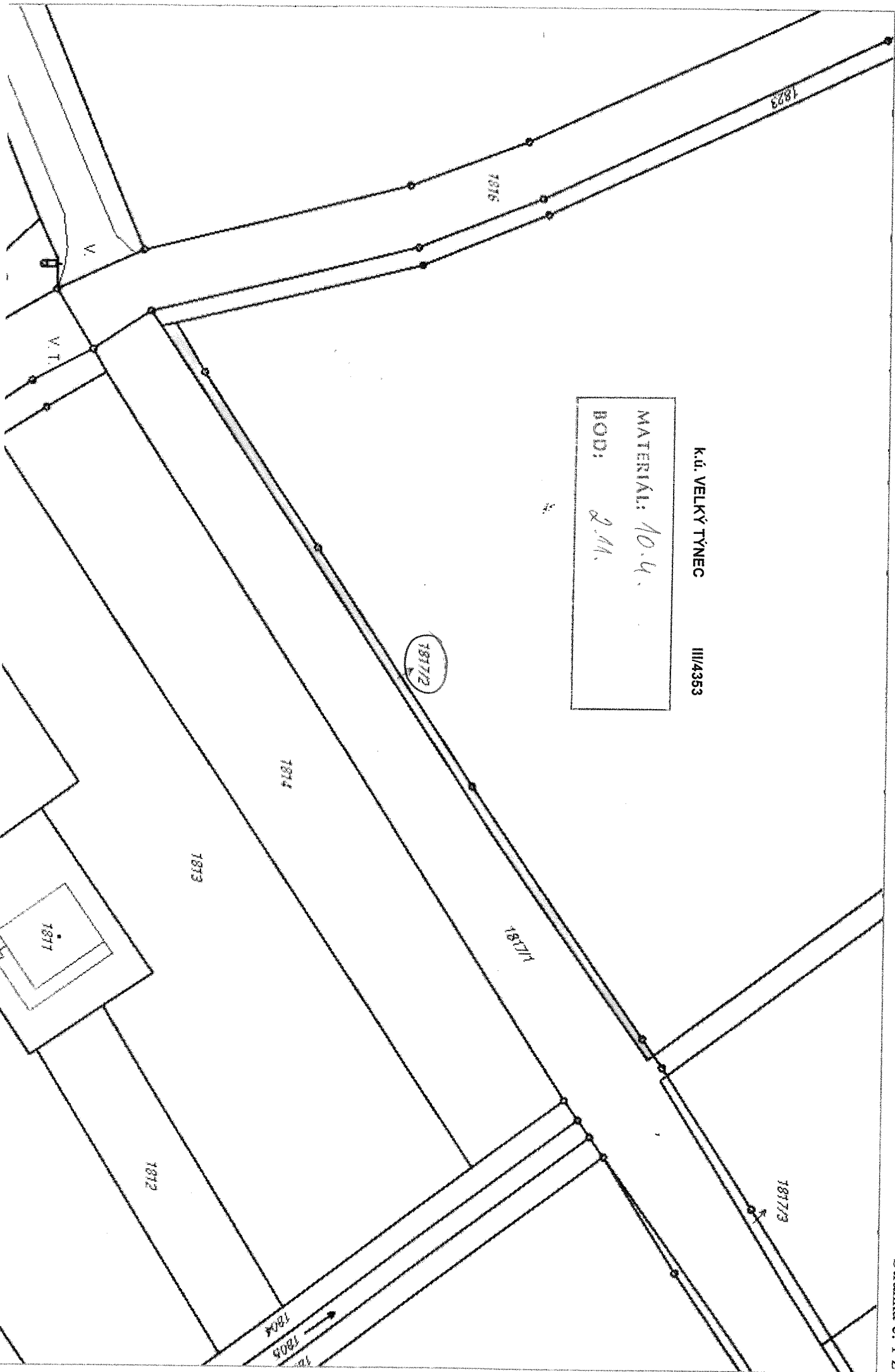


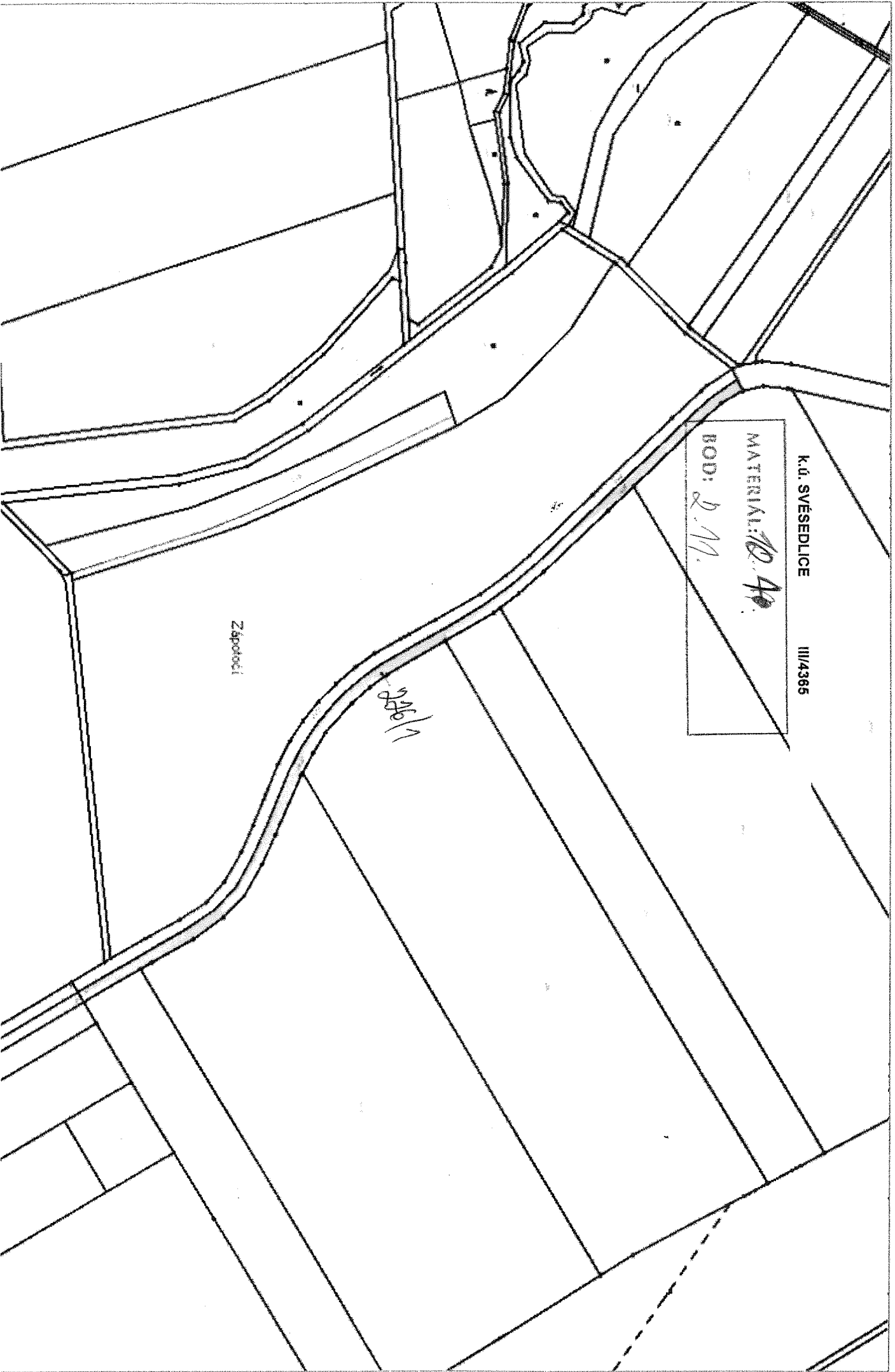






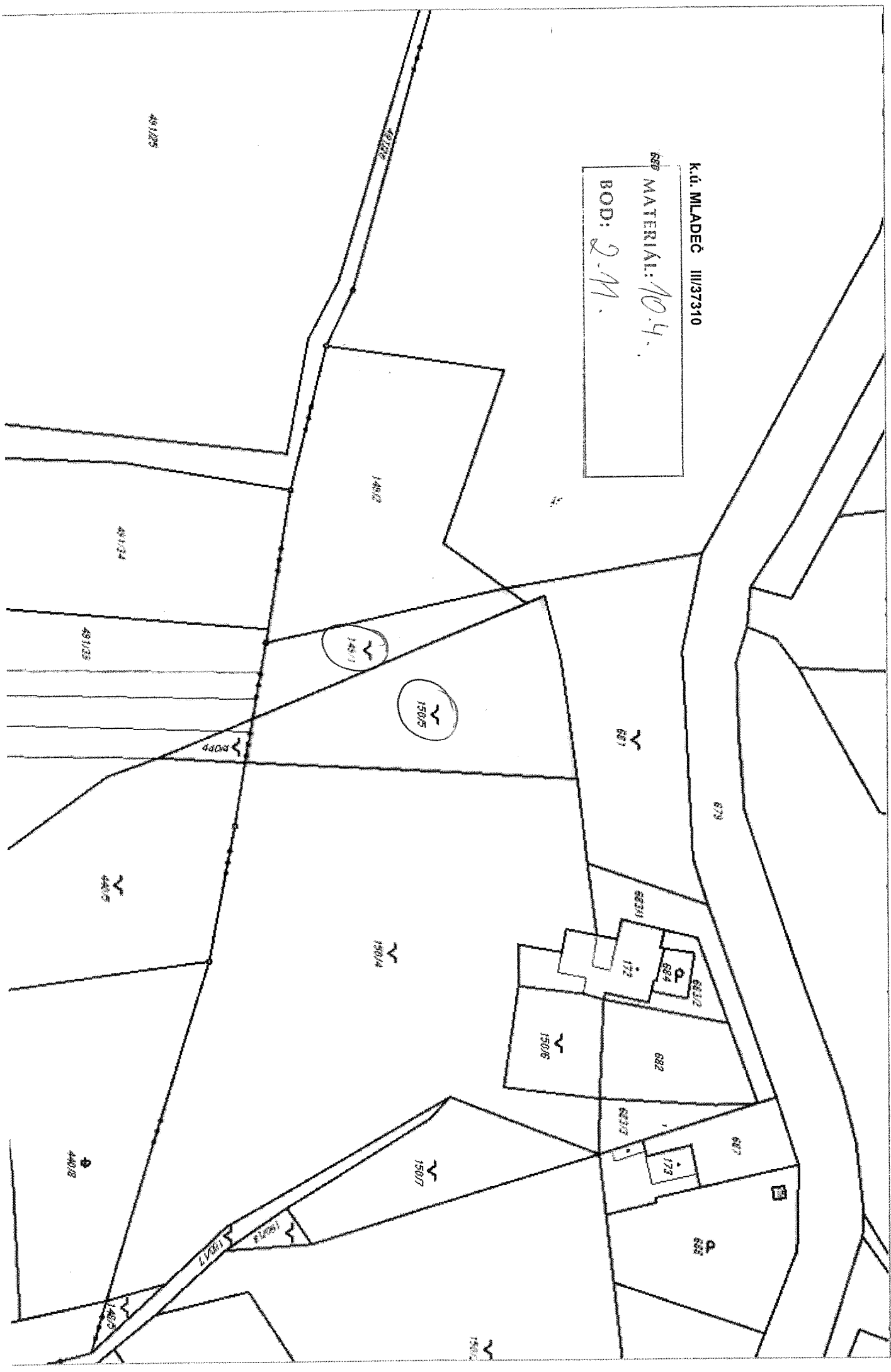


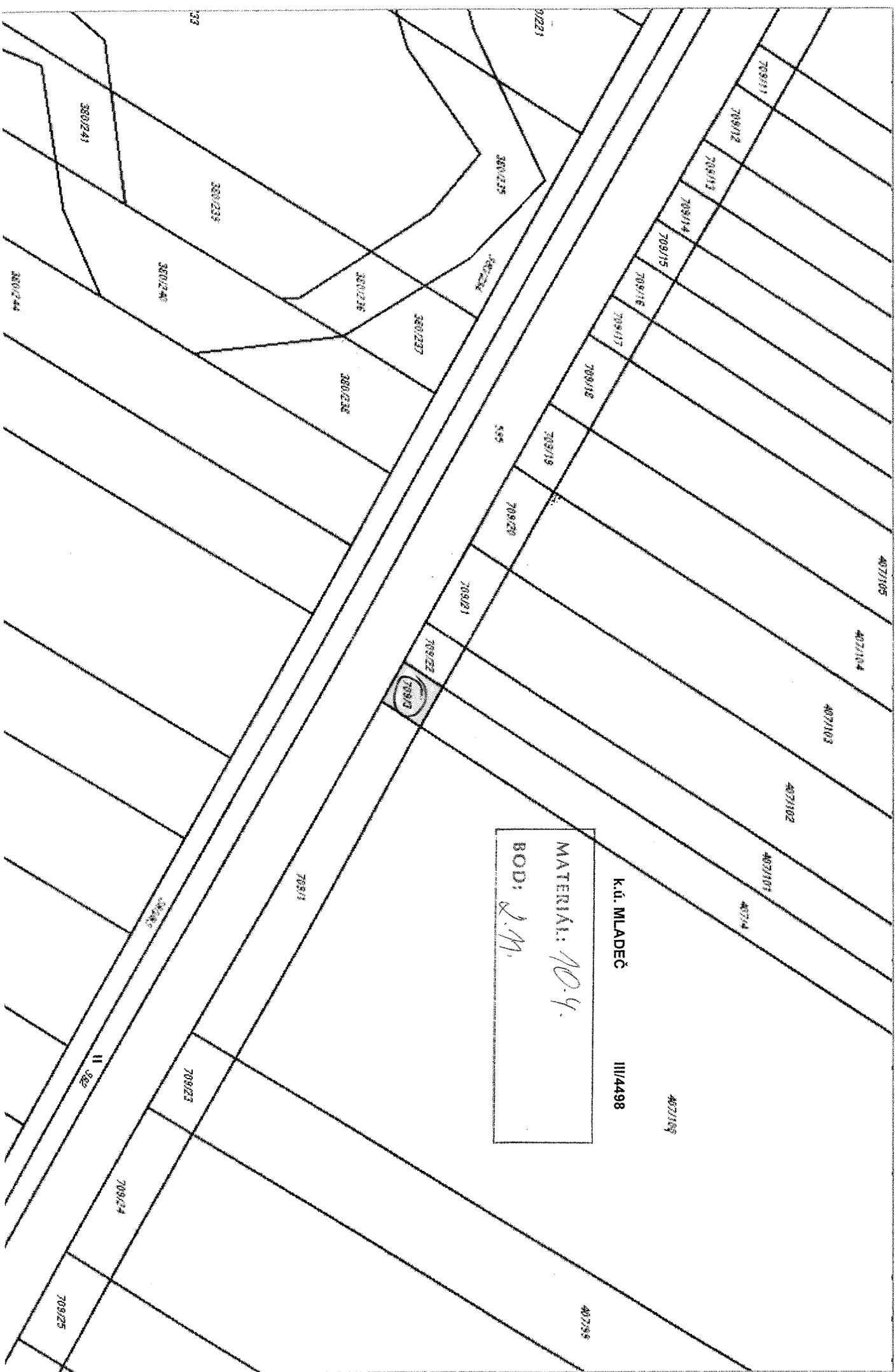




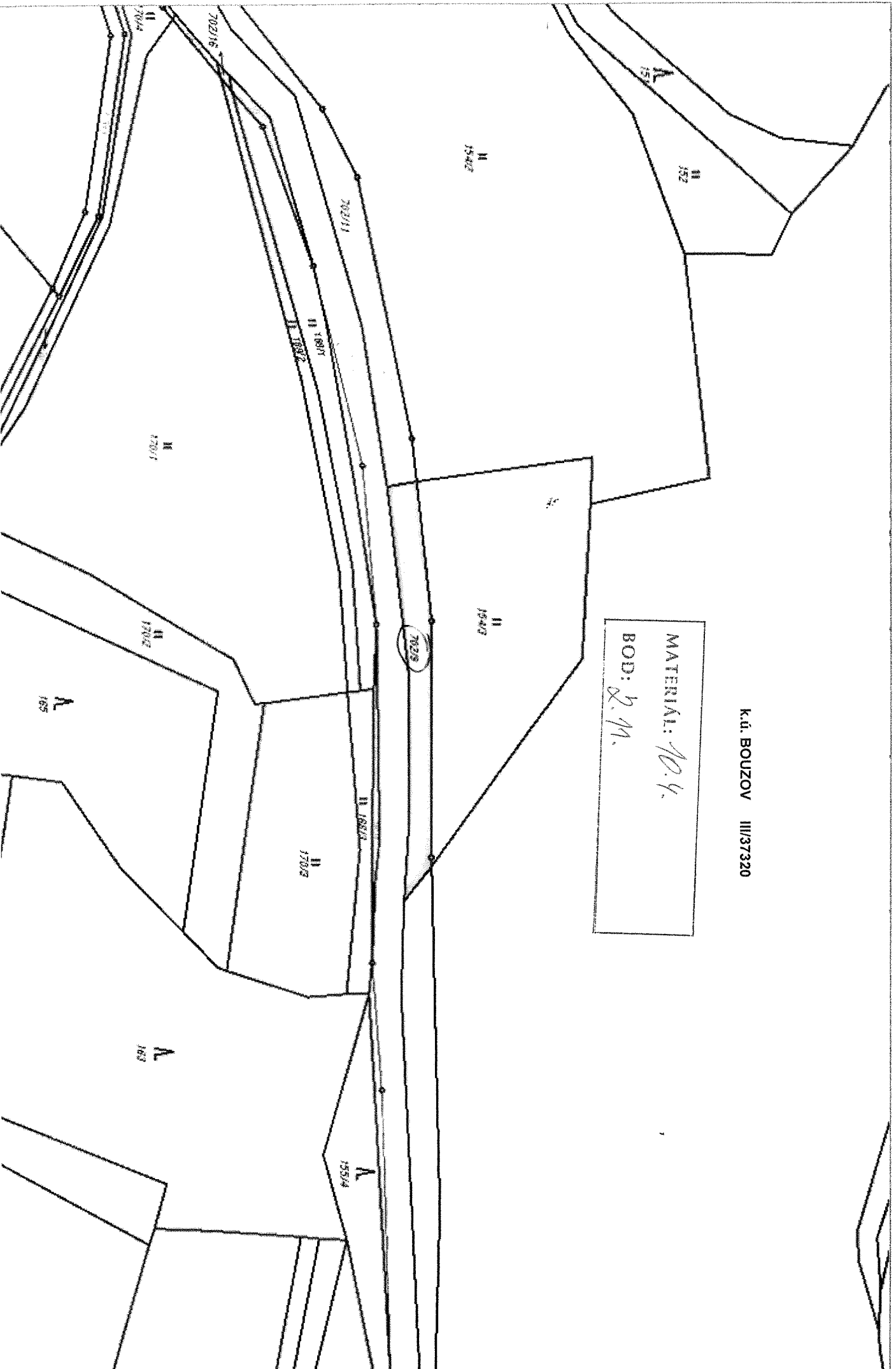


K.ú. MLADEČ III/37310  
MATERIAL: 10.4.  
BOD: 2.M.





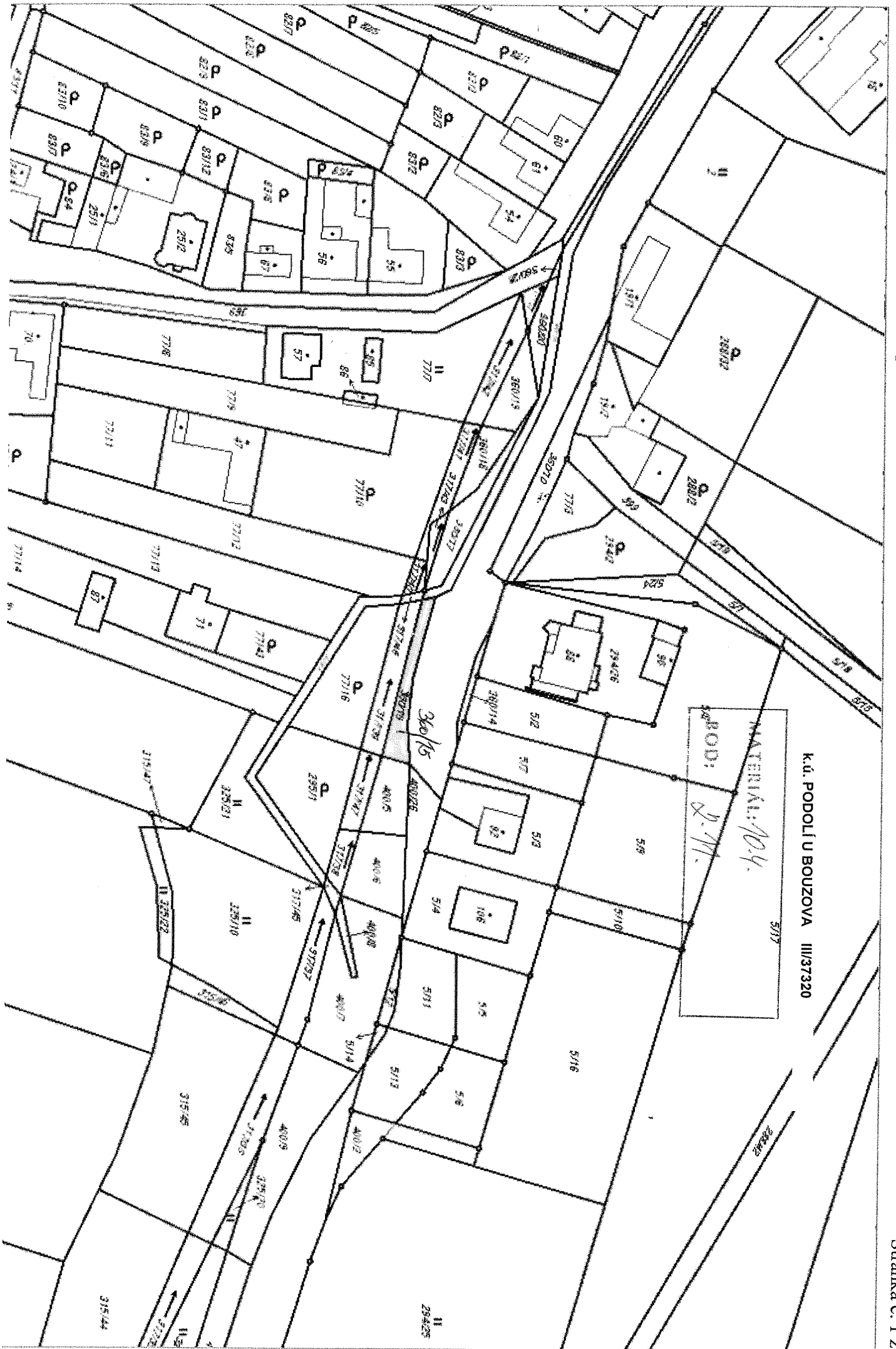


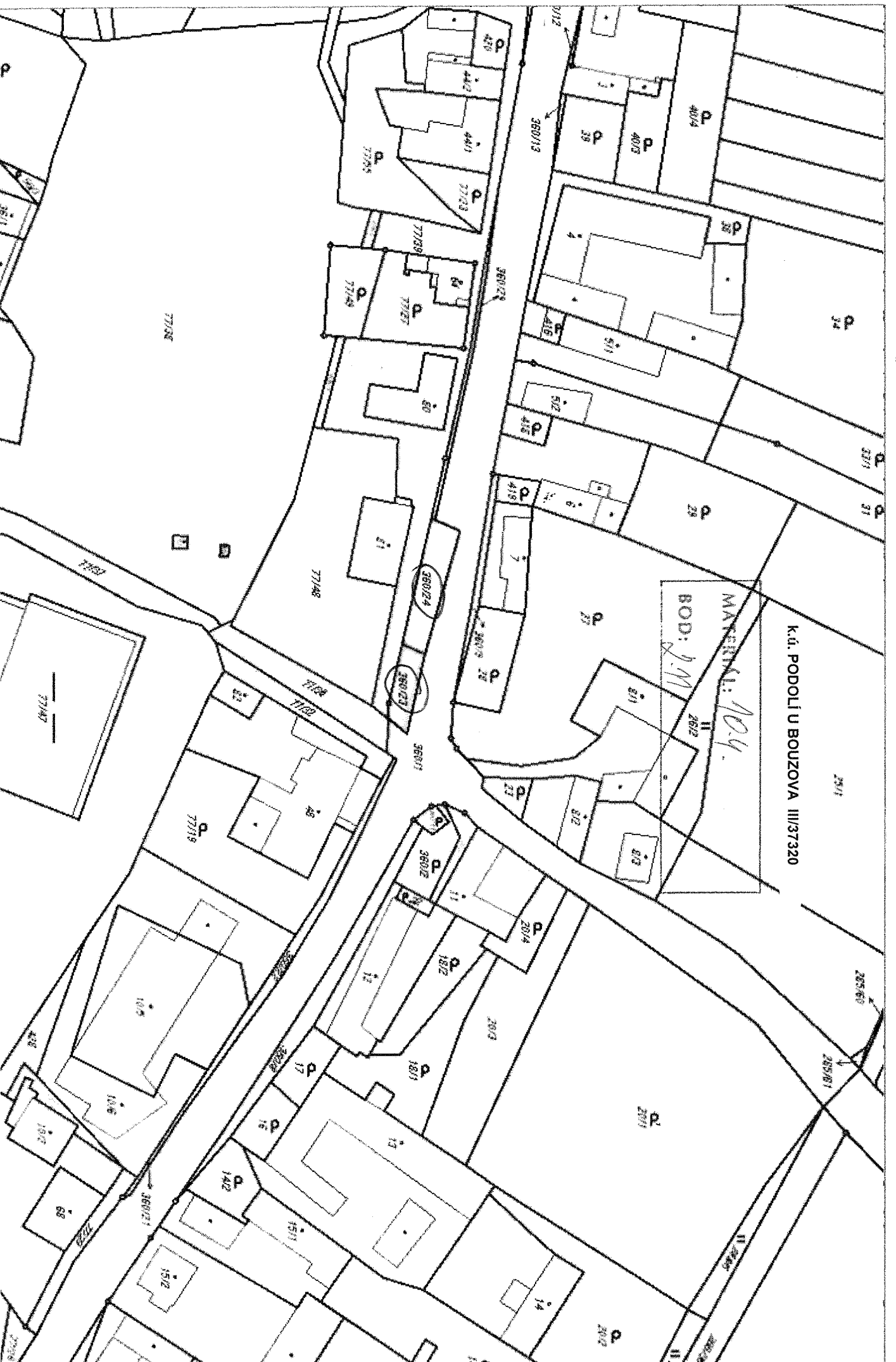


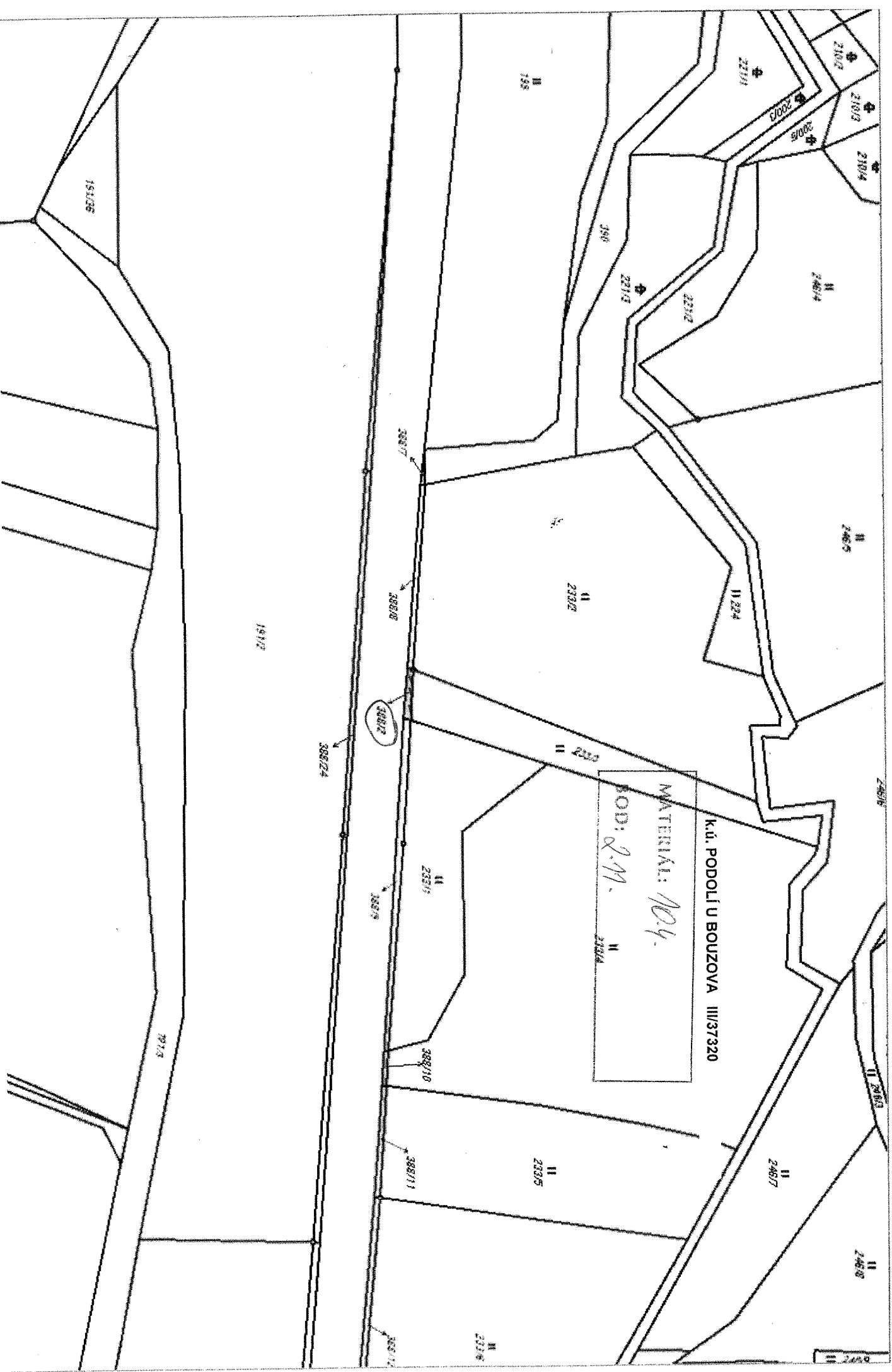
K.ú. BOUZOV III/37320

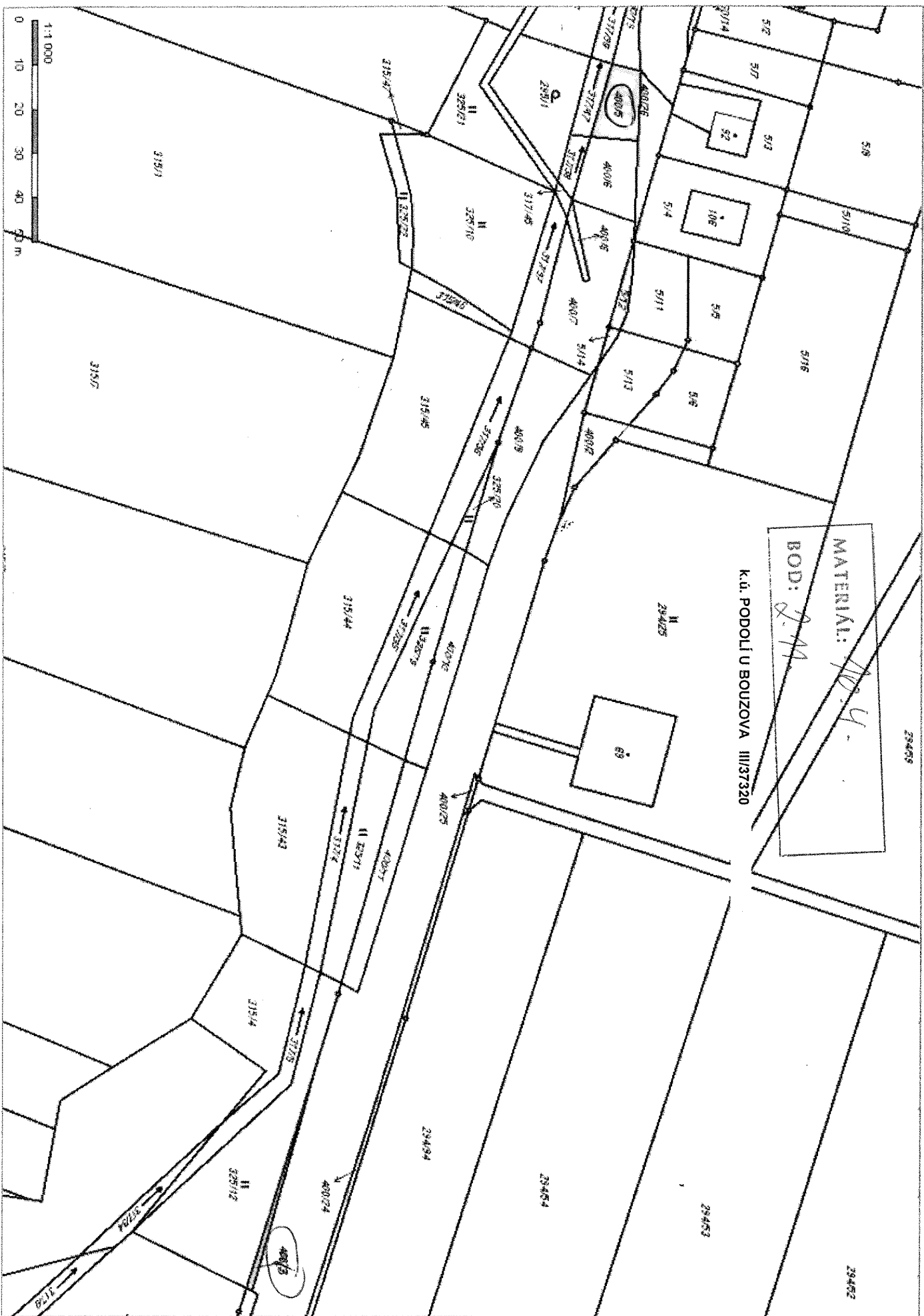
MATERIÁL: 10.4.  
BOD: 2.11.

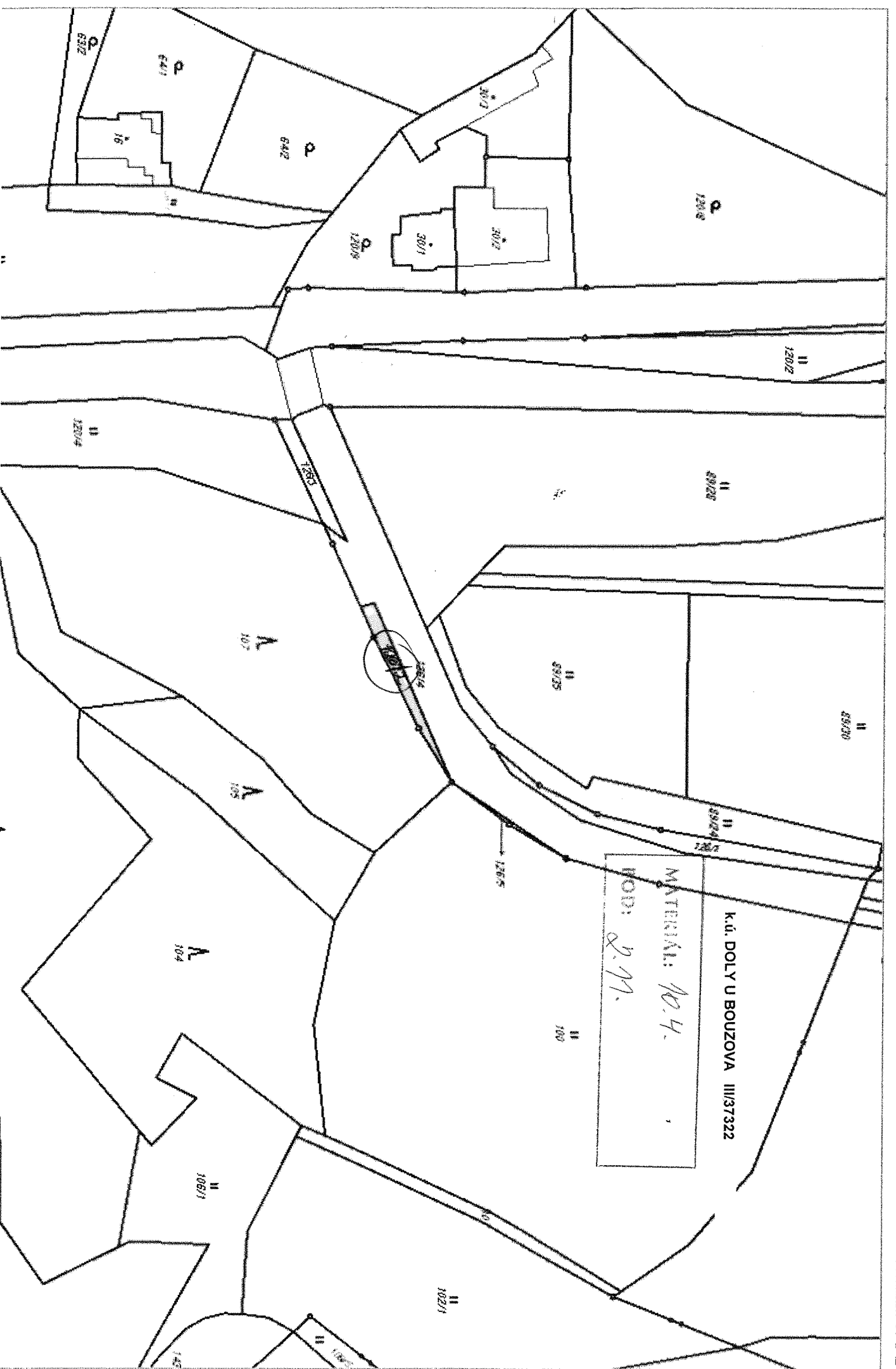


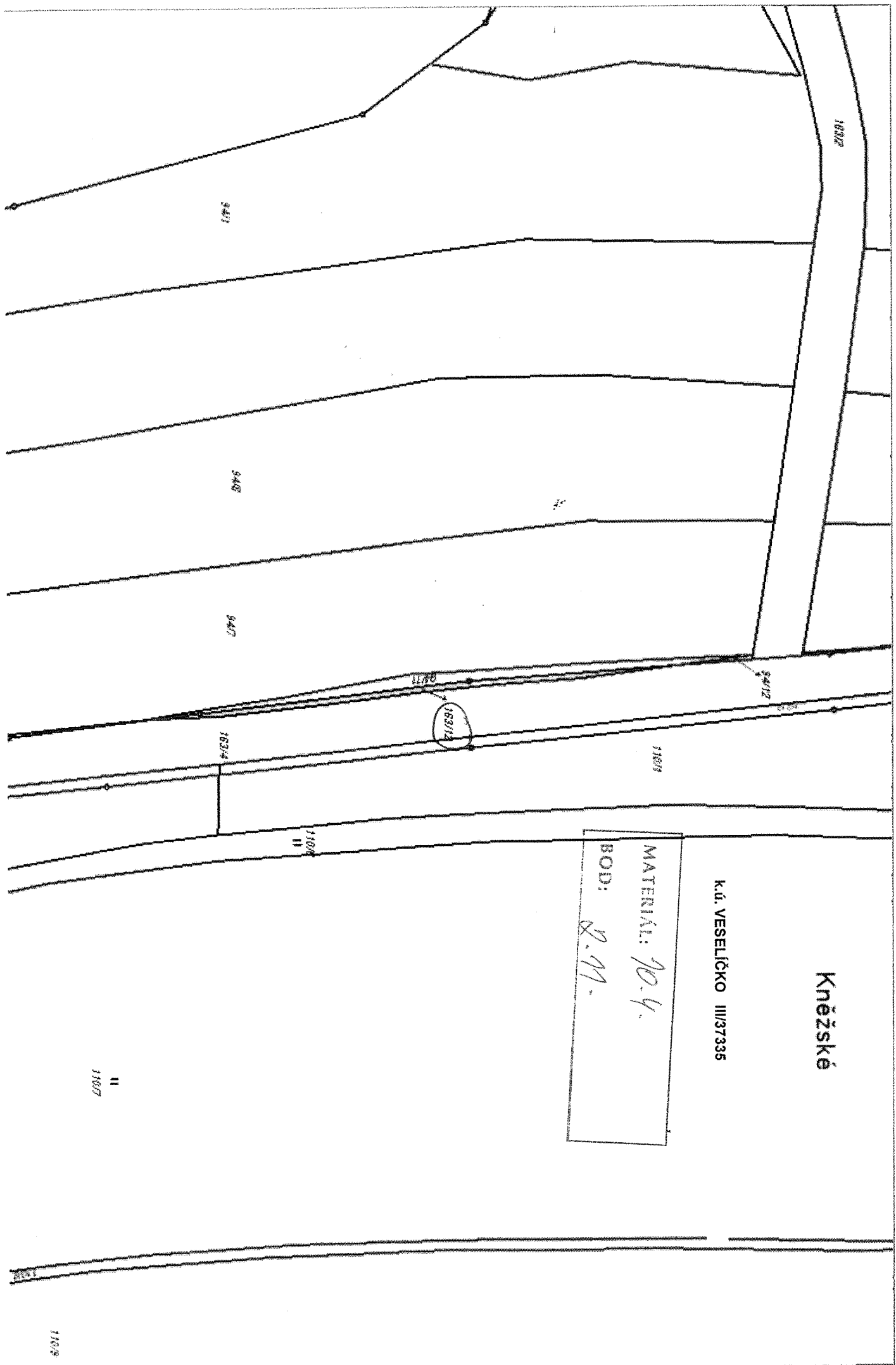


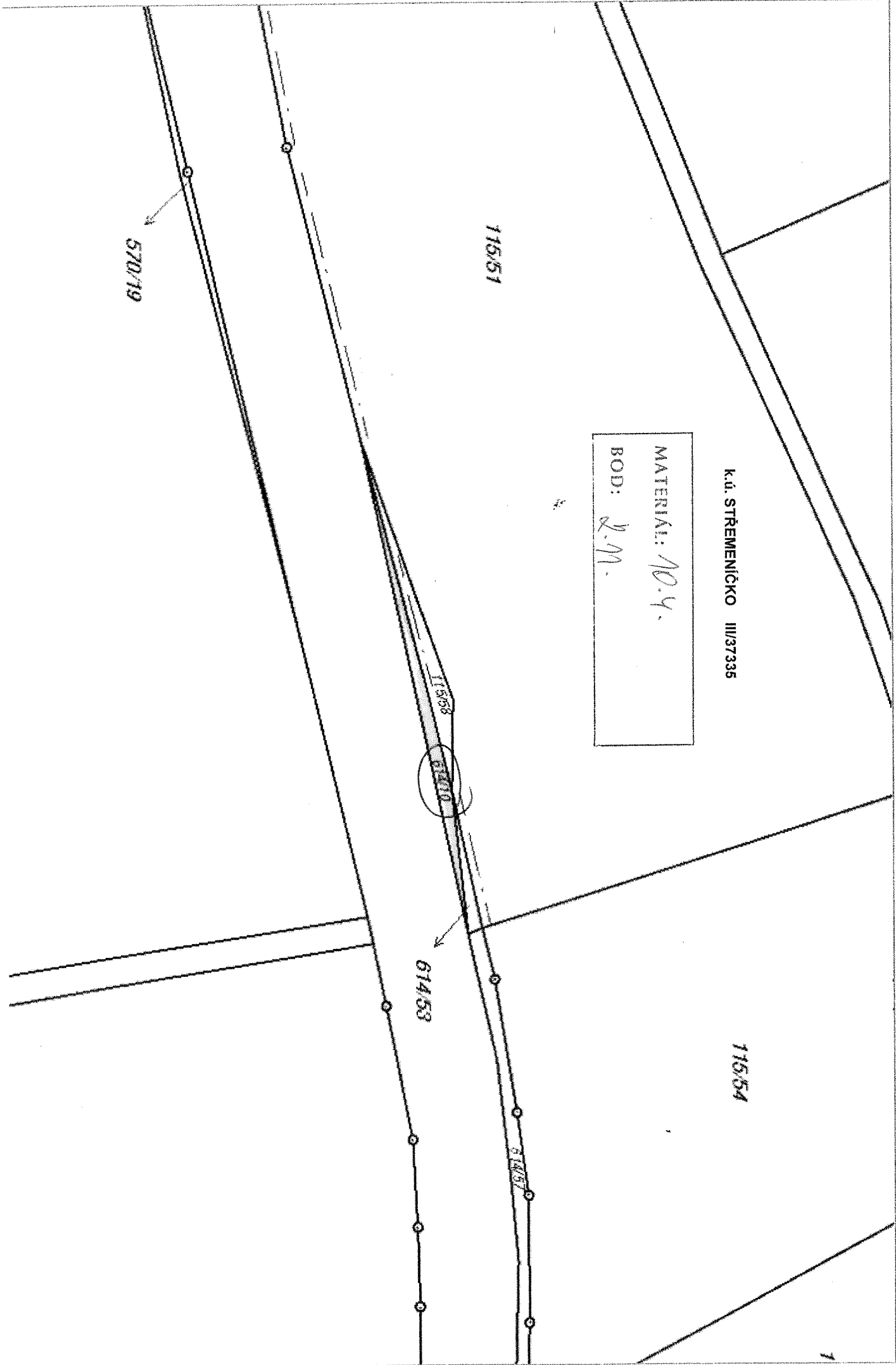


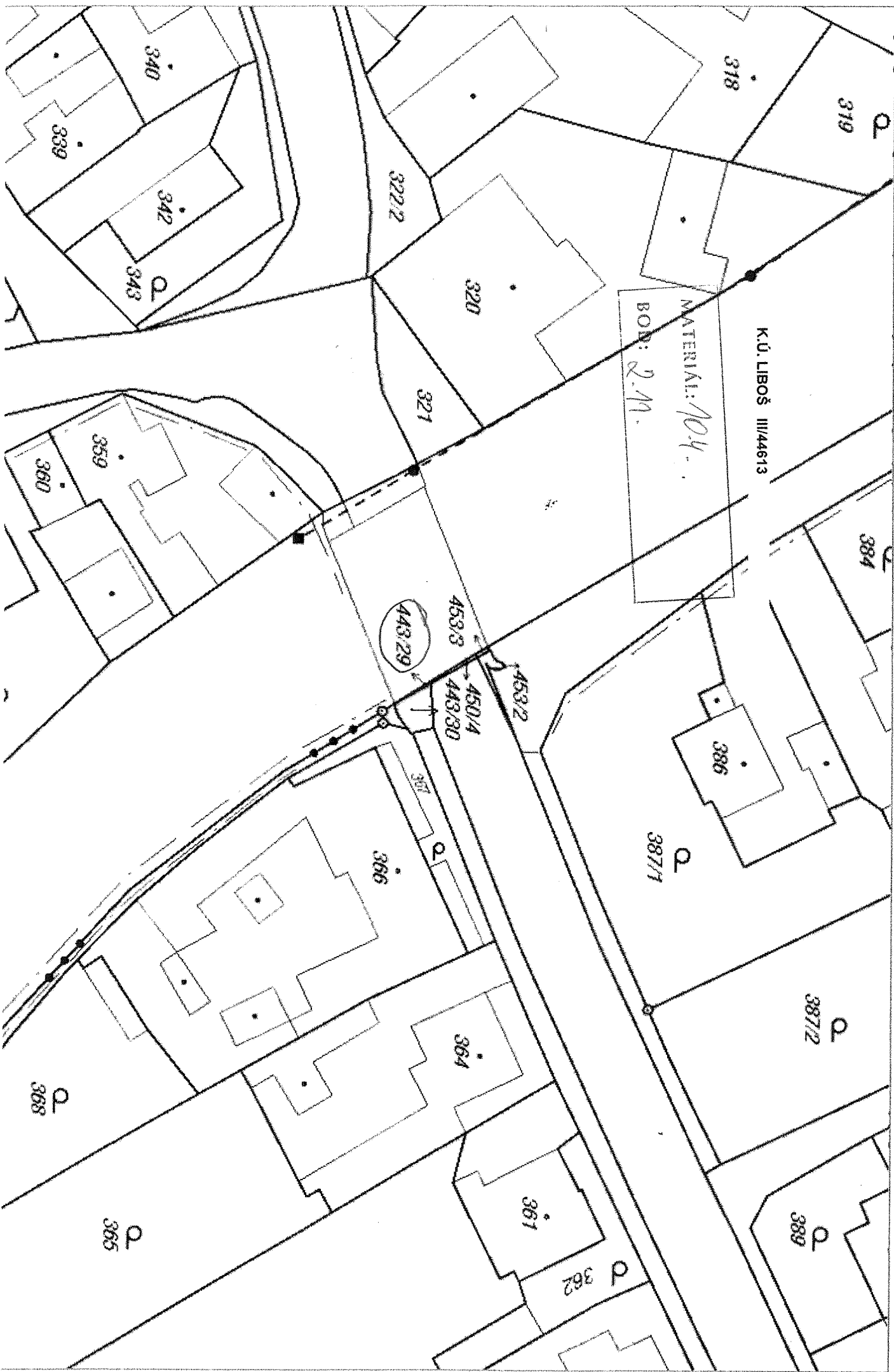






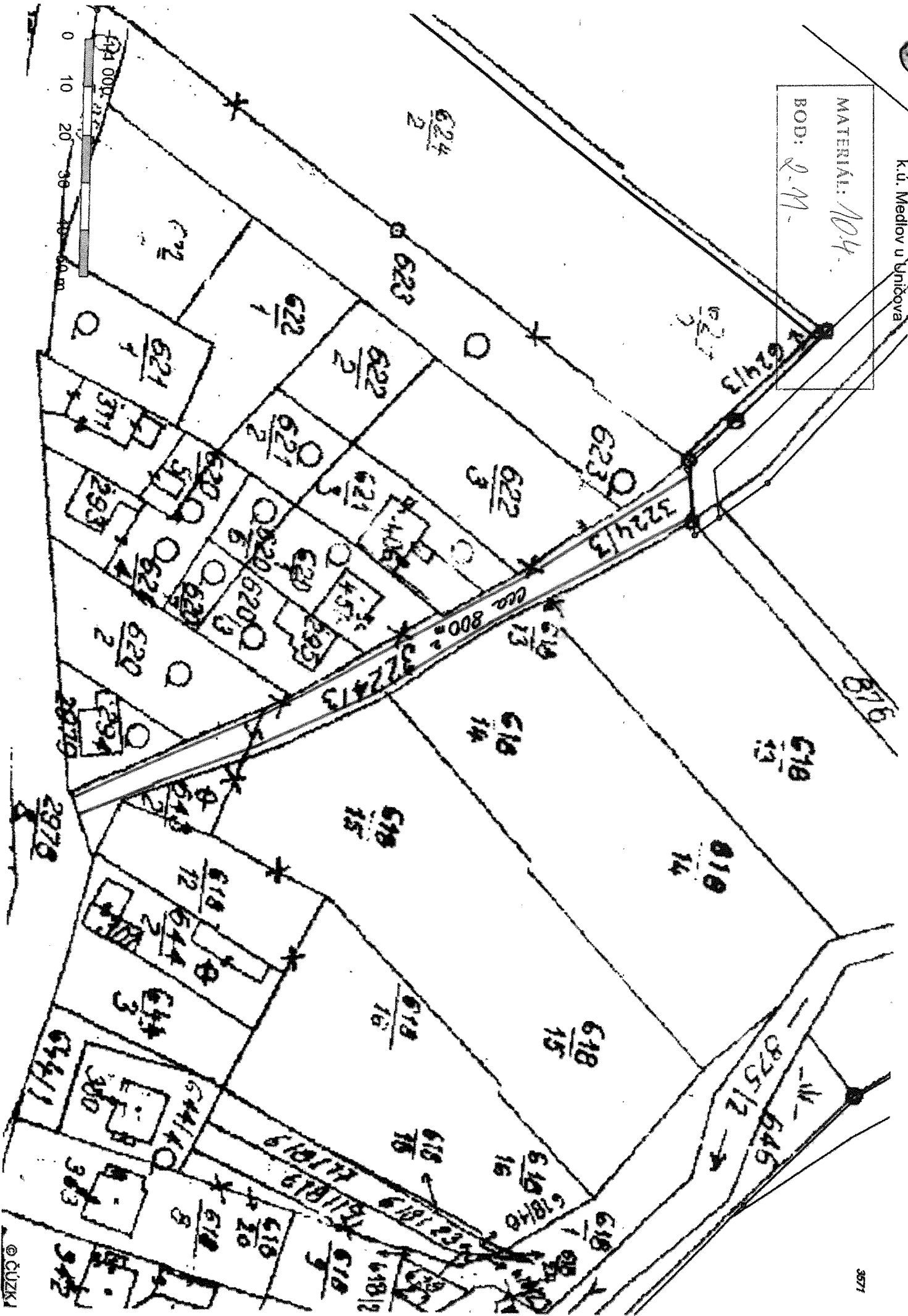




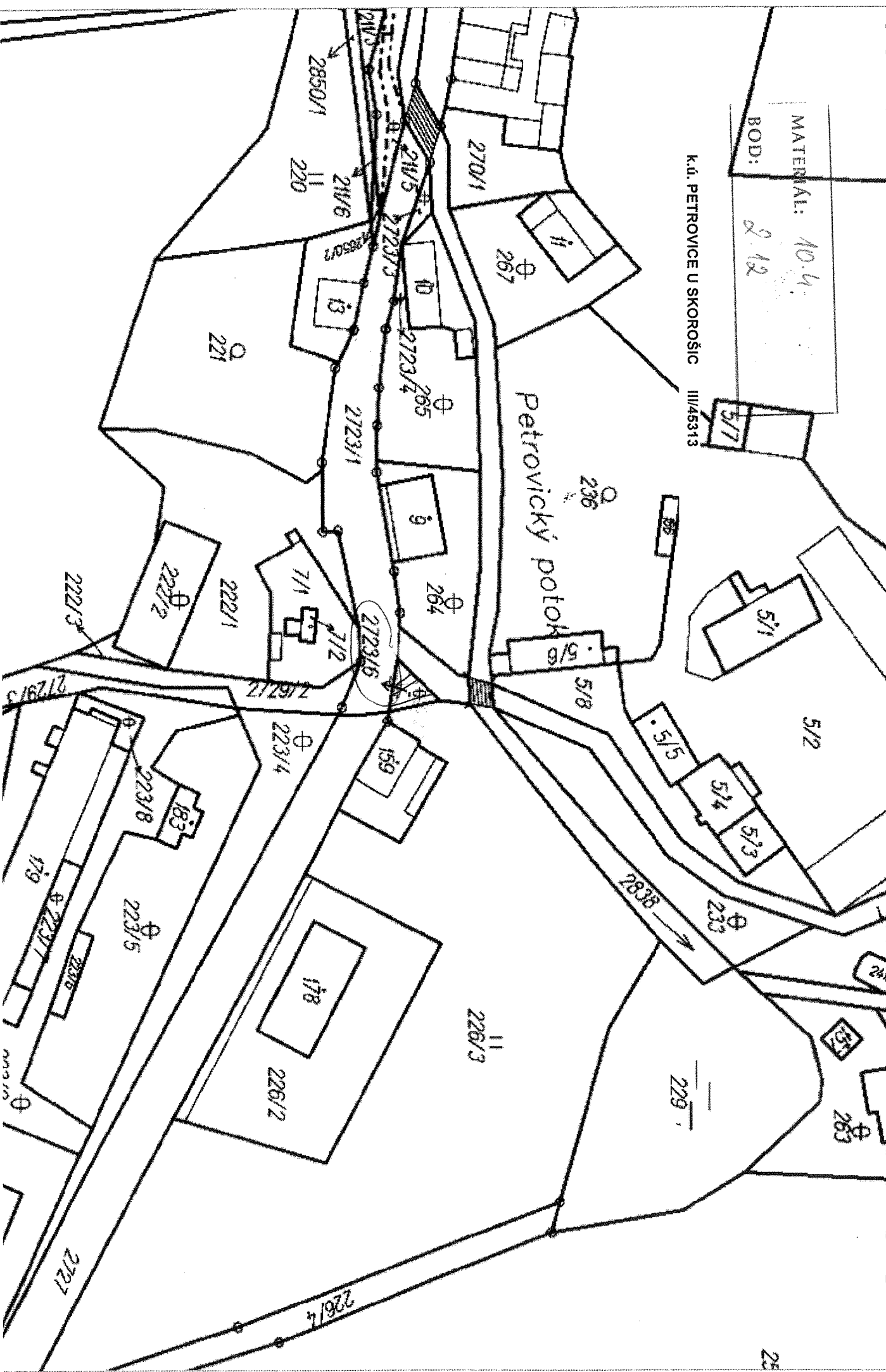





MATERIAL: 104.  
BOD: 2.M.



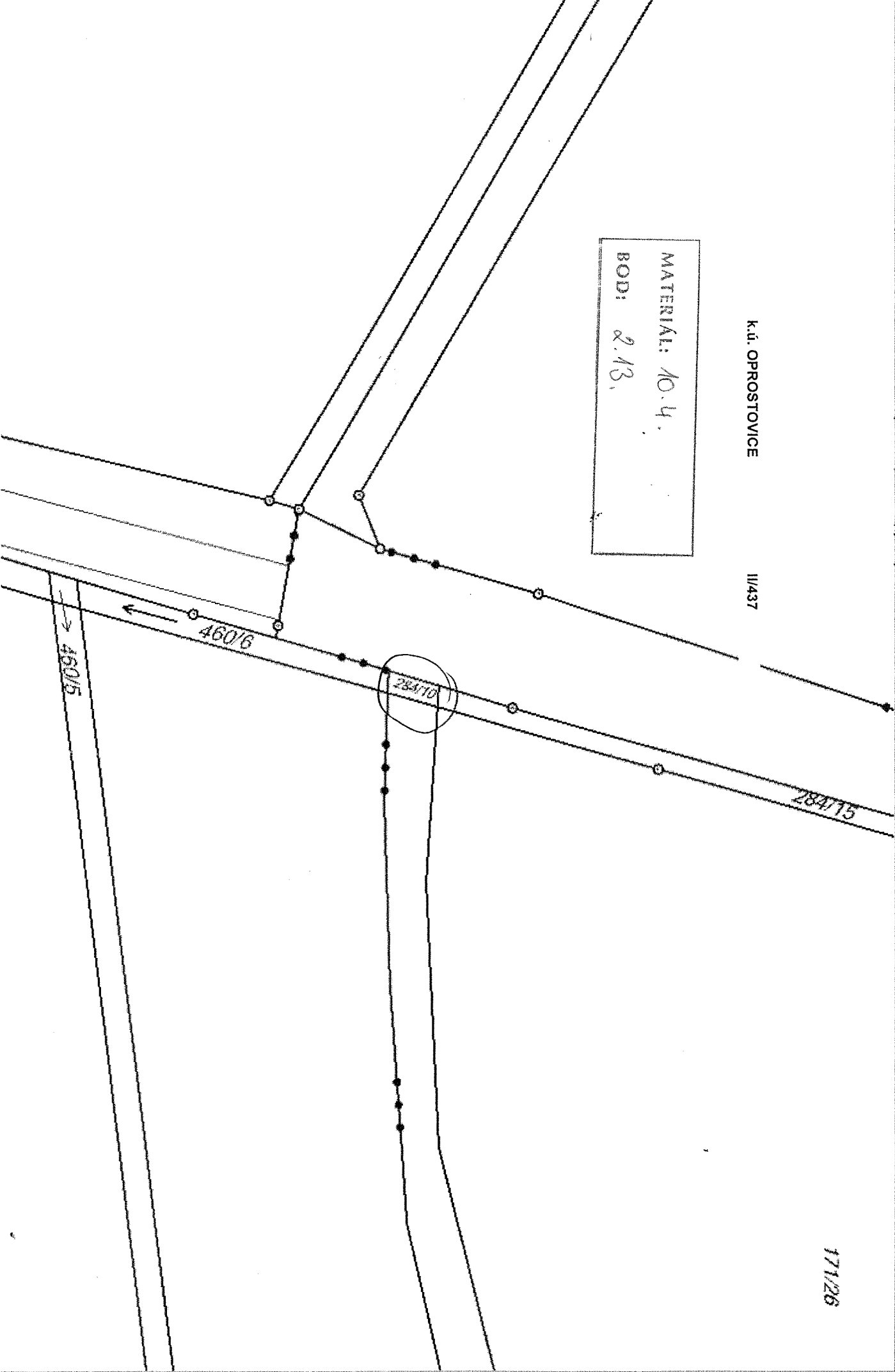






K.Ú. OPROSTOVICE 11/437

MATERIAL: 10.4,  
BOD: 2.13,

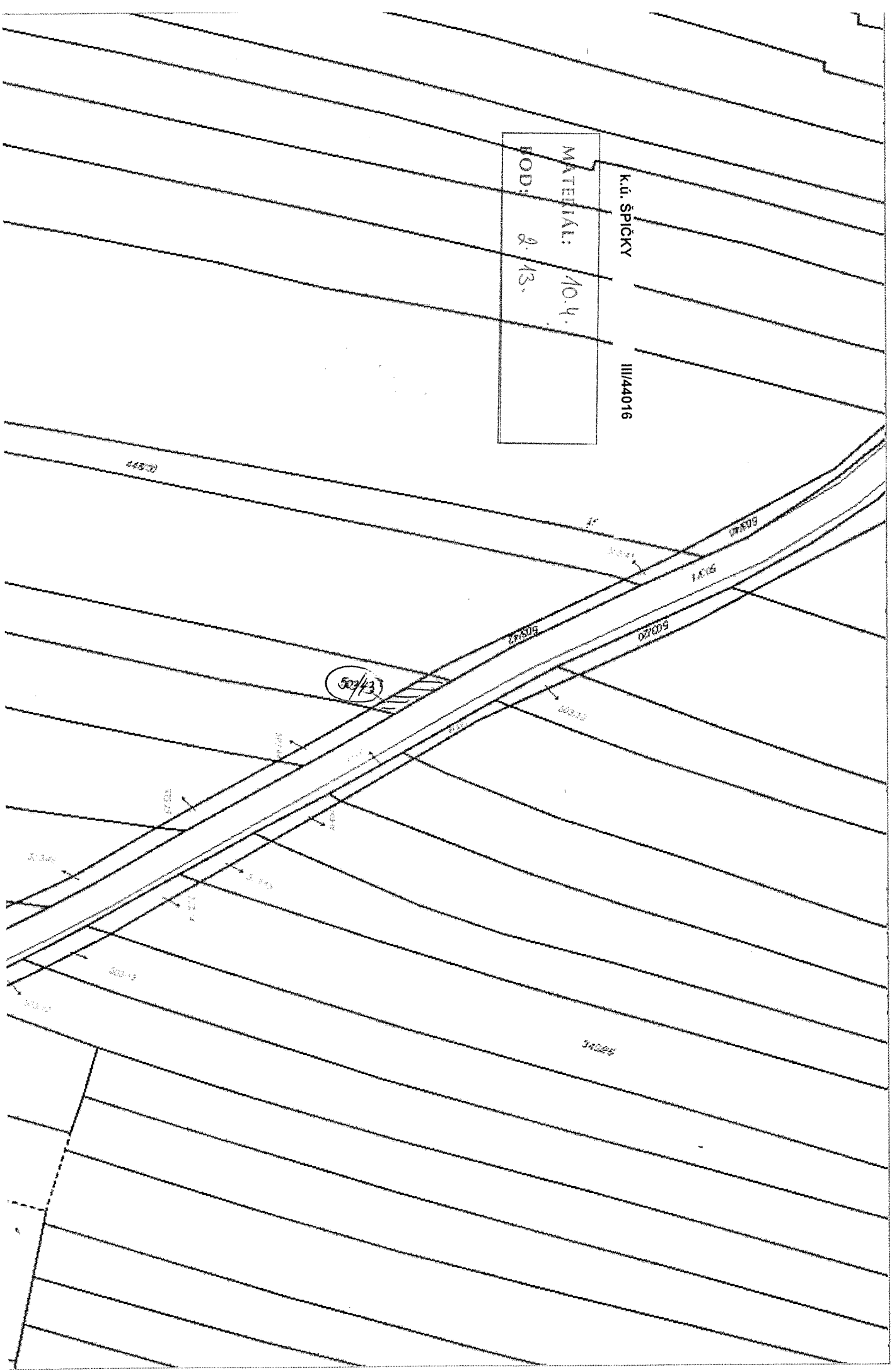


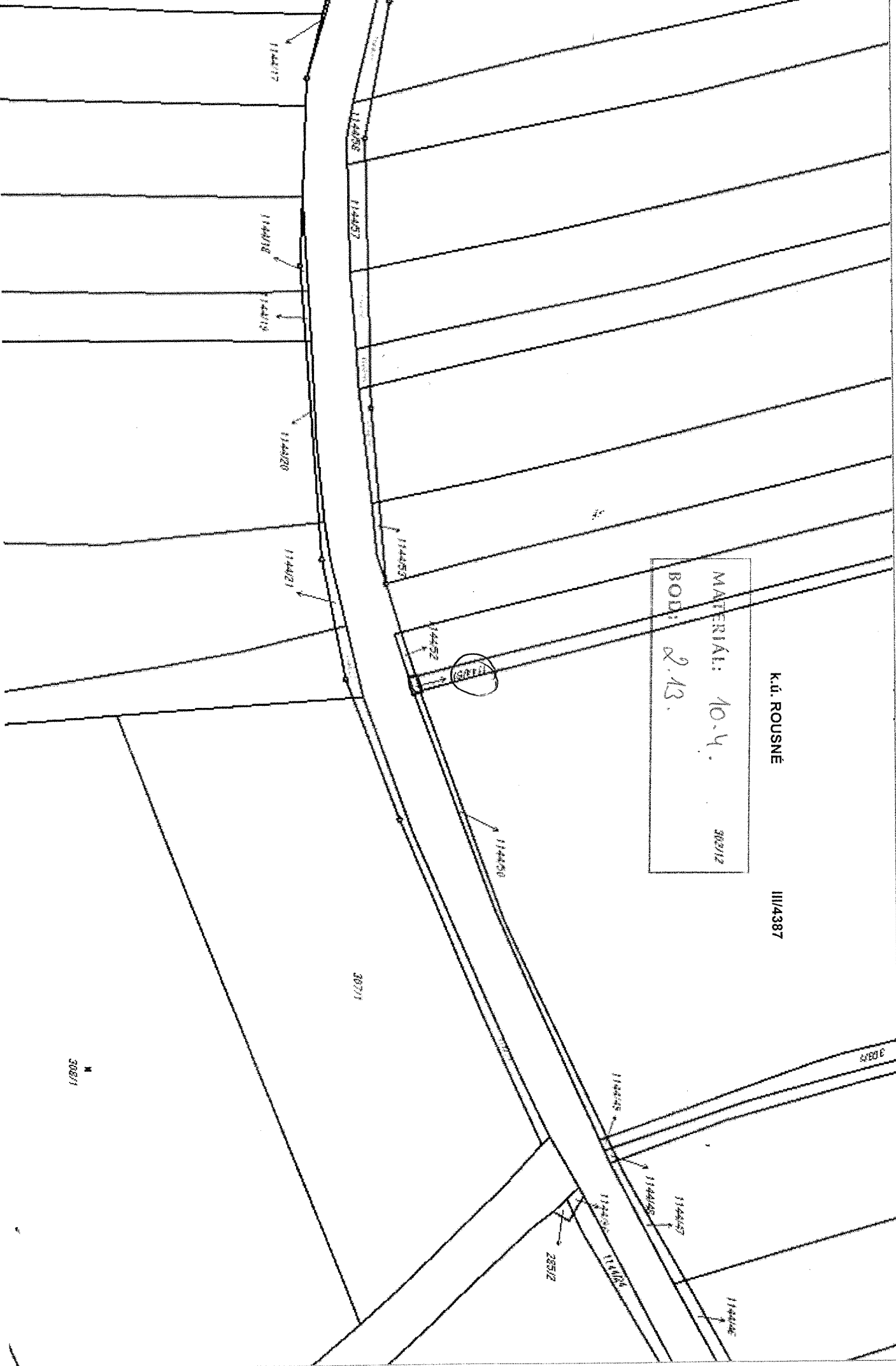
171/26

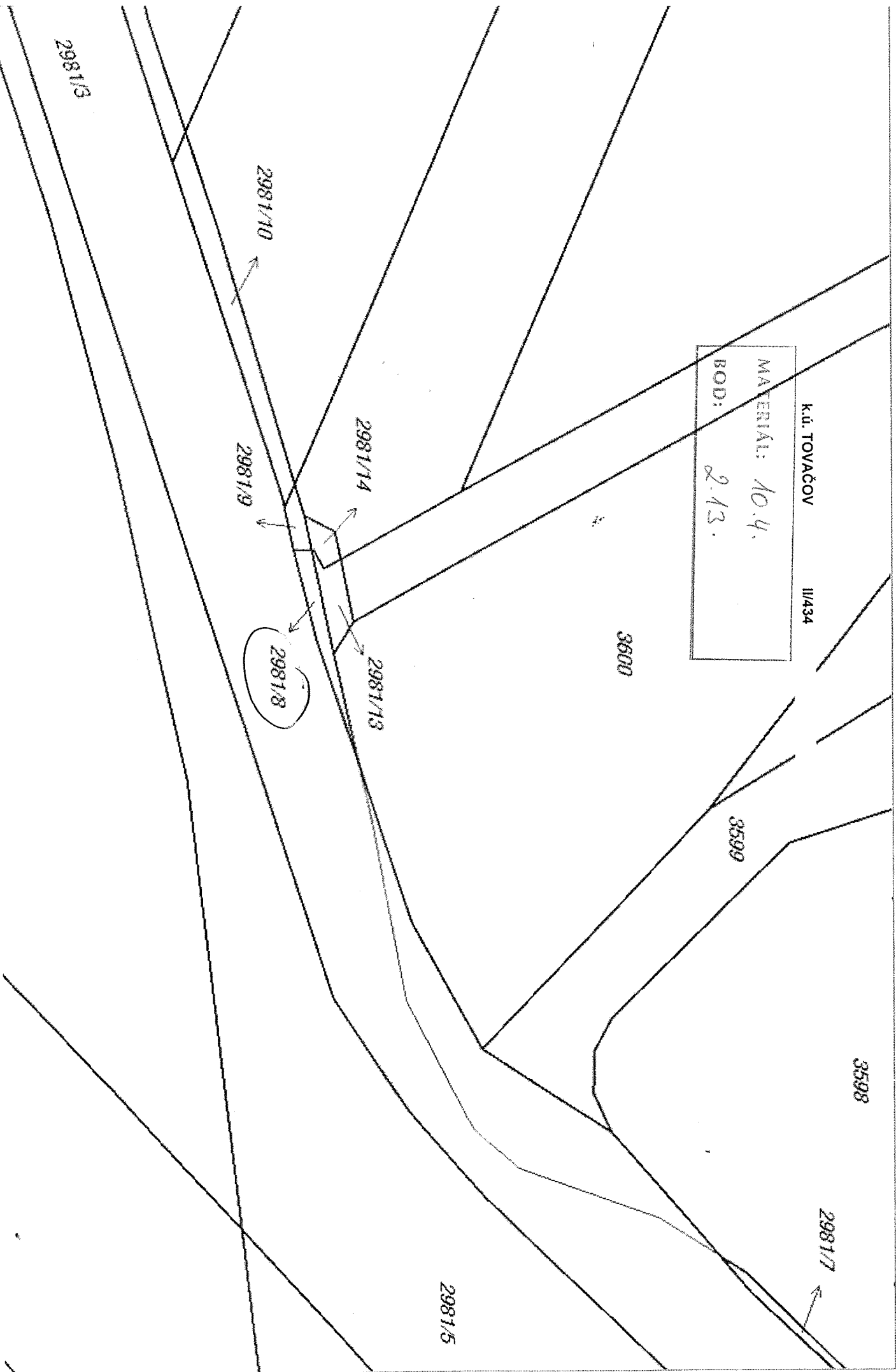
MATERIAL:	10.4.
BOD:	g. 13.

K.Ú. ŠPÍČKY

III/44016









859/7

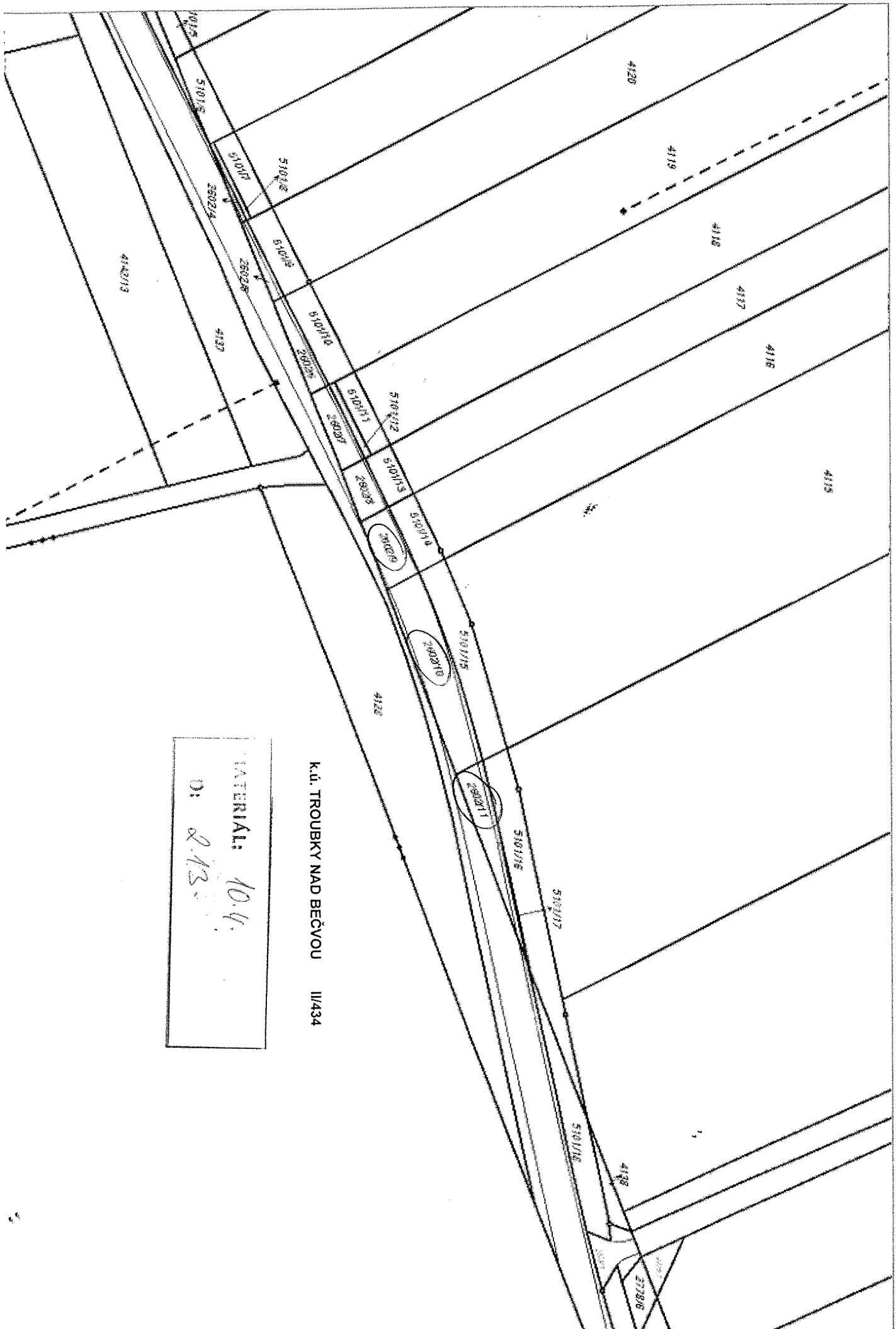
859/11

935/11

863/8

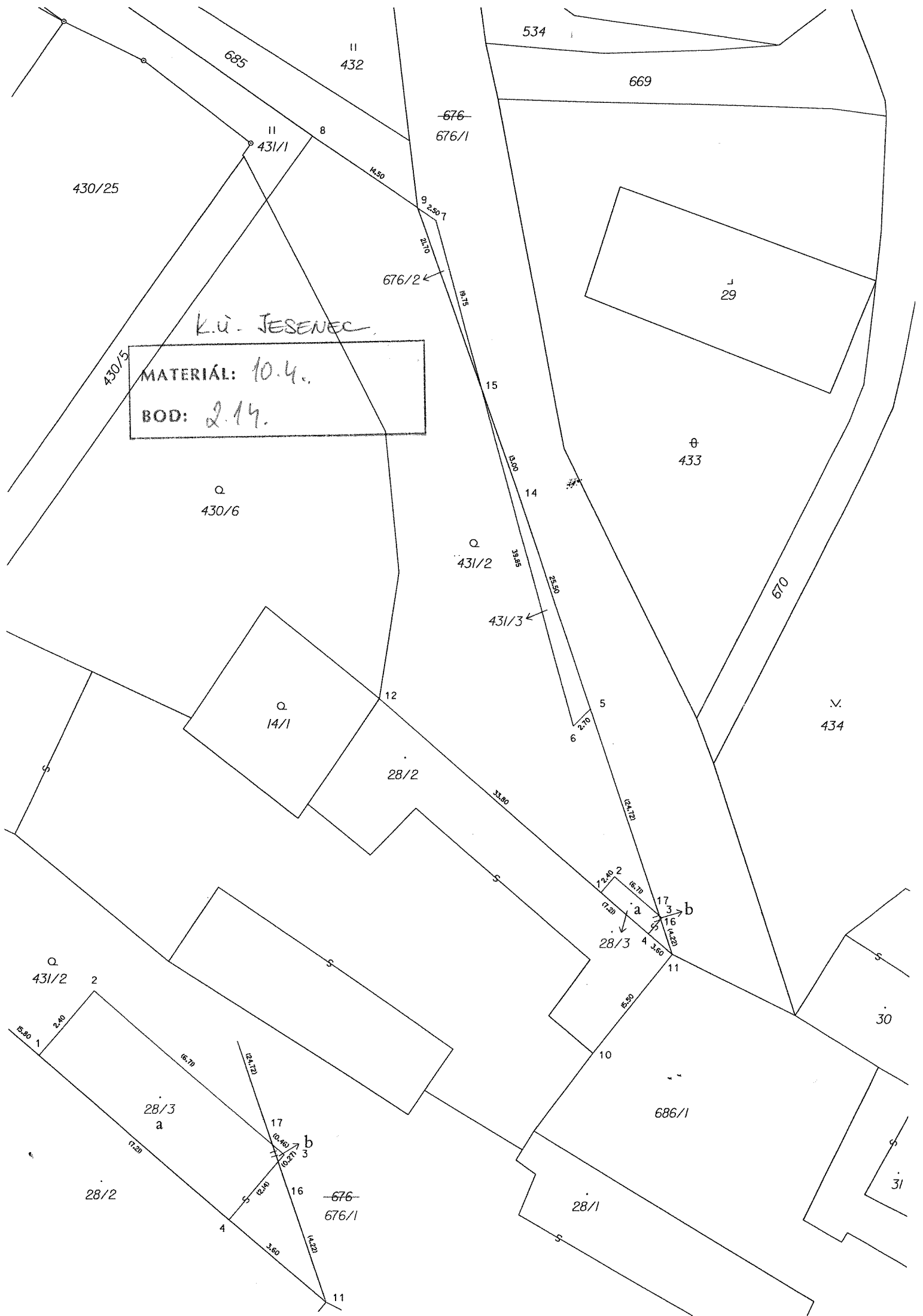
K.ú. Luká  
MATERIÁL: 10.4.  
BOD: 2.13,

025/13



K.Ú. TROUBKY NAD BEČVOU II/434

MATERIAL: 10.4.  
D: 2.13.



K.Ú. JESENEC  
 MATERIÁL: 10.4.  
 BOD: 2.14.

430/25

II  
432

534

669

II  
431/1

~~676~~  
676/1

J  
29

676/2

K.Ú. JESENEC

MATERIÁL: 10.4.

BOD: 2.14.

Q  
430/6

Q  
431/2

θ  
433

Q  
14/1

28/2

V.  
434

Q  
431/2

28/3

686/1

28/3  
a

b

28/2

~~676~~  
676/1

28/1

30

31



6

Q  
5/1

Q  
5/2

4

K.Ú. KLADNÍKY

MATERIÁL: 10.4.

BOD: 2.15.

Q  
10

7

667

111

666

589

96-234

13.15

96-96

10.14

1003

2 7.15 3 3.00 149-42

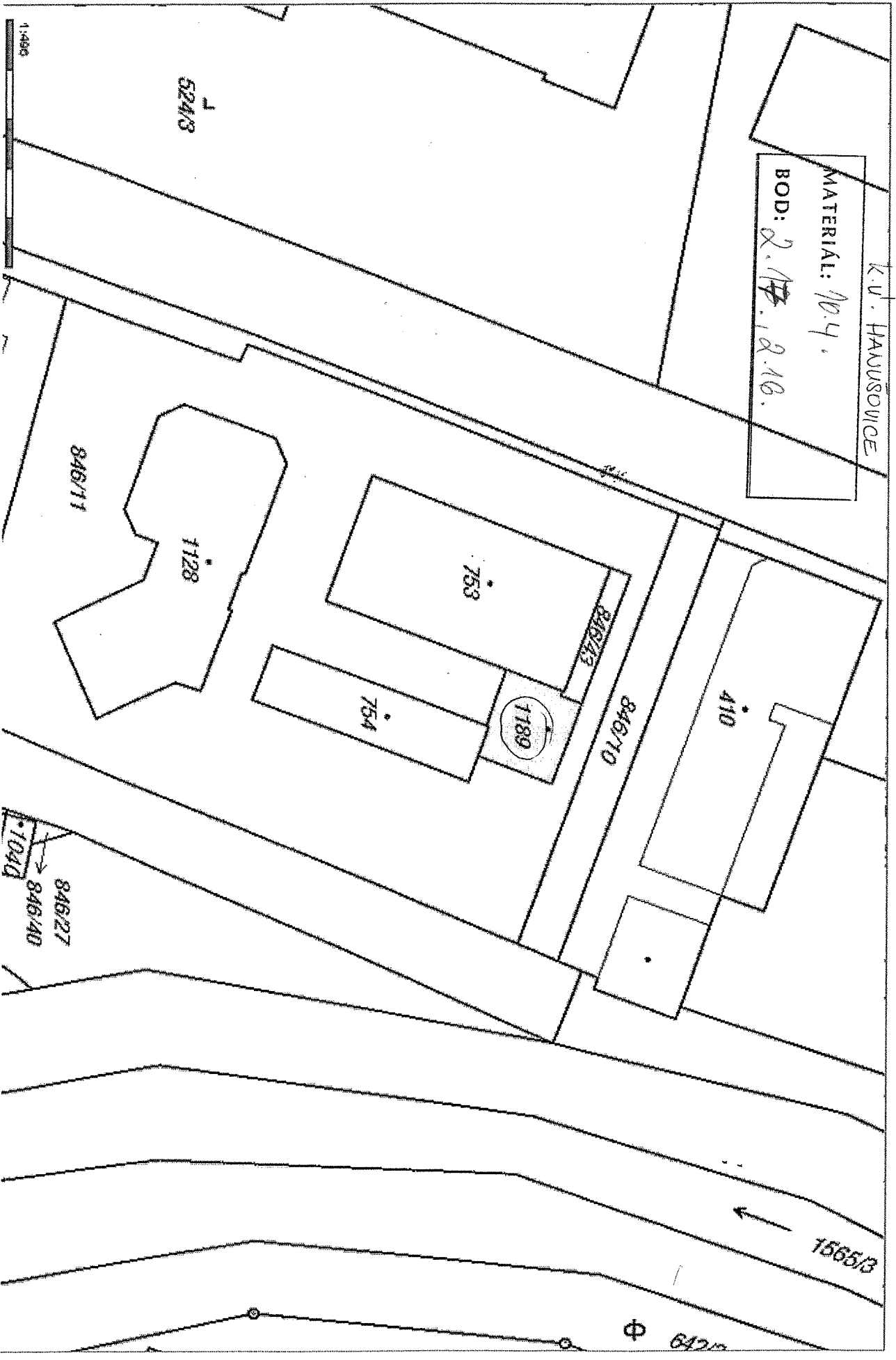
Q  
13/1

635

113

Q  
114

11



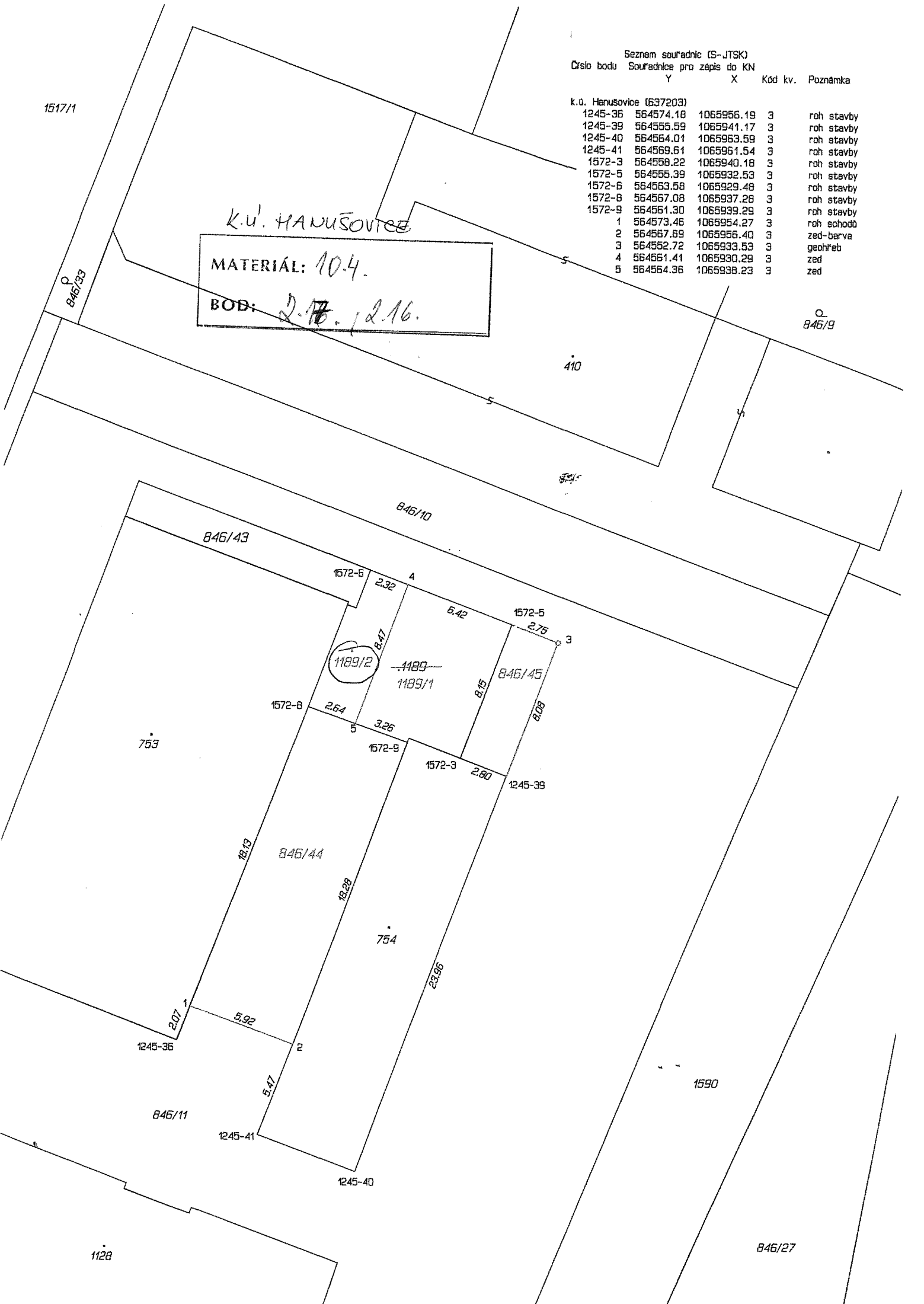
Seznam souřadnic (S-JTSK)  
 Číslo bodu Souřadnice pro zápis do KN  
 Y X Kód kv. Poznámka

Číslo bodu	Y	X	Kód kv.	Poznámka
k.o. Hanušovice (637203)				
1245-36	564574.18	1065956.19	3	roh stavby
1245-39	564555.59	1065941.17	3	roh stavby
1245-40	564564.01	1065963.59	3	roh stavby
1245-41	564569.61	1065961.54	3	roh stavby
1572-3	564558.22	1065940.18	3	roh stavby
1572-5	564555.39	1065932.53	3	roh stavby
1572-6	564563.58	1065929.48	3	roh stavby
1572-8	564567.08	1065937.28	3	roh stavby
1572-9	564561.30	1065939.29	3	roh stavby
1	564573.46	1065954.27	3	roh schodů
2	564567.69	1065956.40	3	zed-barva
3	564552.72	1065933.53	3	geohřeb
4	564561.41	1065930.29	3	zed
5	564564.36	1065936.23	3	zed

K.U. HANUŠOVICE

MATERIÁL: 10-4.

BOD: 2.17, 2.16.



Seznam souřadnic (S-JTSK)  
Souřadnice pro zápis do KN

č.b.	Y	X	kód kv.	poznámka
255-487	523919.21	1131299.20	3	dočasná stabilizace
255-489	523914.28	1131316.05	3	dočasná stabilizace
403-428	523921.54	1131279.36	3	dočasná stabilizace
465-20	523912.61	1131331.50	3	bet.obrubník
465-28	523910.01	1131353.58	3	dočasná stabilizace
465-30	523908.74	1131359.90	3	bet.obrubník
465-31	523908.25	1131362.94	3	bet.obrubník
465-205	523905.84	1131373.71	3	bet.obrubník
2124-278	523927.94	1131324.02	3	dočasná stabilizace
1	523906.84	1131369.22	3	bet.obrubník
2	523909.39	1131367.62	3	bet.obrubník
3	523910.89	1131365.93	3	bet.obrubník
4	523911.69	1131363.81	3	bet.obrubník
5	523912.33	1131360.43	3	bet.obrubník
6	523912.35	1131358.40	3	bet.obrubník
7	523911.53	1131356.54	3	bet.obrubník

Seznam souřadnic (S-JTSK)  
Souřadnice pro zápis do KN

č.b.	Y	X	kód kv.	poznámka
8	523909.88	1131354.23	3	bet.obrubník
9	523909.57	1131353.80	3	bet.obrubník
10	523910.16	1131345.55	3	bet.obrubník
11	523911.33	1131337.37	3	bet.obrubník
12	523913.28	1131328.44	3	bet.obrubník
13	523915.36	1131321.35	3	bet.obrubník
14	523917.09	1131317.69	3	bet.obrubník
15	523919.78	1131312.41	3	bet.obrubník
16	523921.54	1131308.33	3	bet.obrubník
17	523923.64	1131302.73	3	bet.obrubník
18	523924.05	1131300.64	3	bet.obrubník
19	523924.24	1131298.43	3	bet.obrubník
20	523923.94	1131296.24	3	bet.obrubník
21	523921.80	1131290.64	3	bet.obrubník
22	523921.10	1131286.91	3	bet.obrubník
23	523921.10	1131283.13	3	bet.obrubník

L.Ú. LIPNÍK N. BEČVOU

ATERIÁL: 10.4.  
BOD: 2.18.

