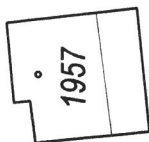
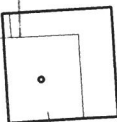

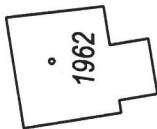
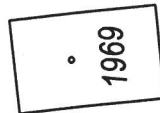
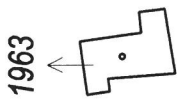

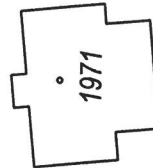



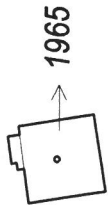
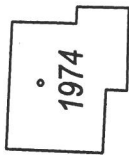


k.ú. Jedovnice

MATERIÁL: *M.A.A.*
BOD: *A.2.A.*



2068

Riviera

1:500



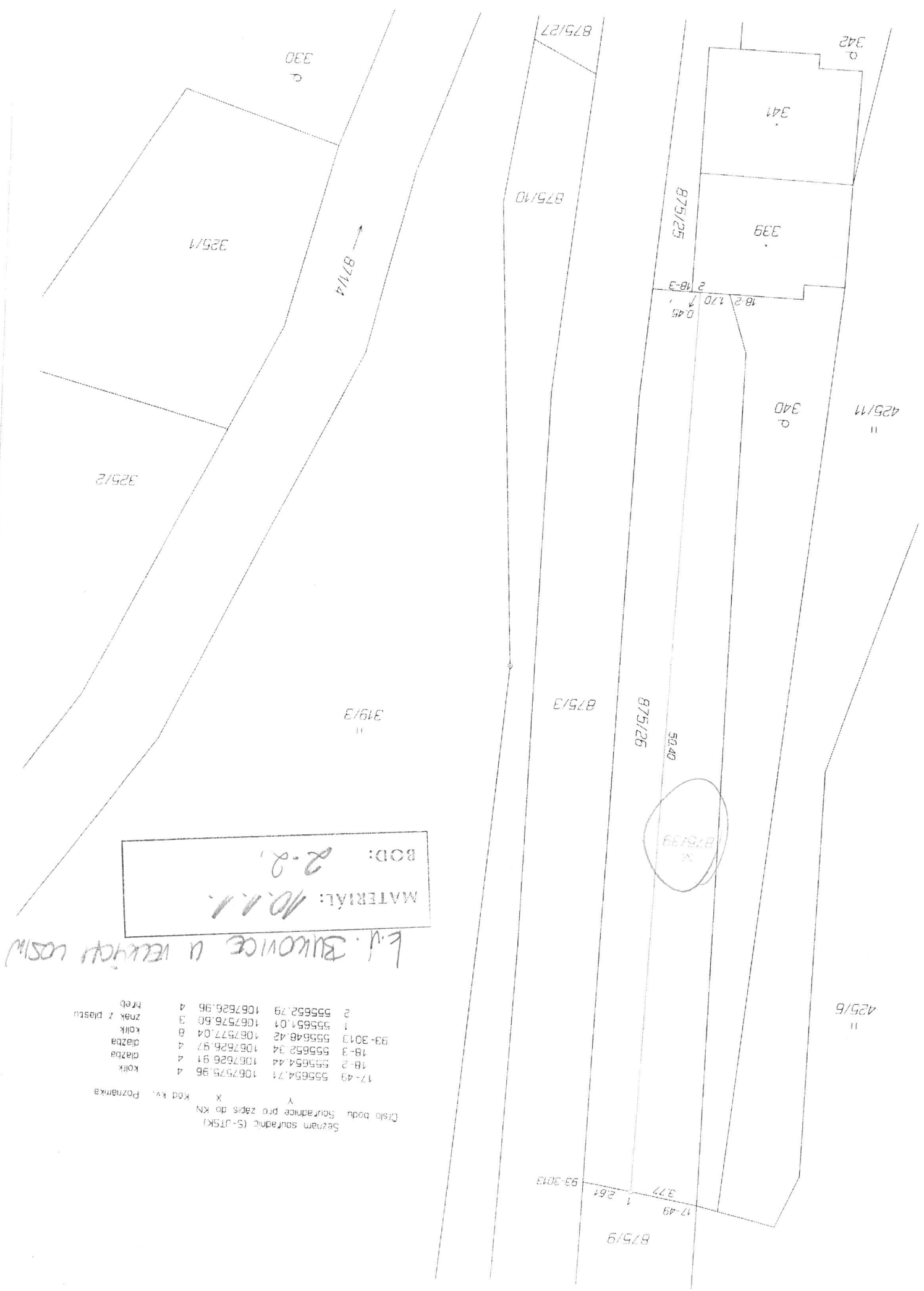
0 2090 10 15 20 25 m

Č.j. Bukovice a Vekryčů losní

MATERIAL: *NO.1.1.*
 BOD: *2-2.*

Seznam souřadnic (S-JTSK)
 Číslo bodu Souřadnice pro zápis do KN

Kód kv.	X	Y
Kořk	17-49	555654.71
Kořk	18-2	555654.44
dižba	18-3	555652.34
dižba	18-3	555652.34
dižba	18-3	555648.42
dižba	93-3013	555648.42
dižba	1	555654.01
dižba	2	555652.79
znak z plánu	1067576.50	1067576.50
znak z plánu	1067526.96	1067526.96



P 627/40

2288/10

2288/1

Stuperstg

625/2

L.J. UNICOV

MATERIAL: 10.1:1

HOD: 2.3

2288/5

108-7

2.07

4.82

11.14

a

20.91

625/4

475-4

805/1

805/2



L.V. ZHIBEN MA TOORAVE

k.ú. Lipník nad Bečvou

MATERIAL: 10.1.1
BOD: 3

