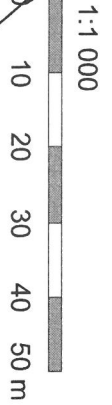
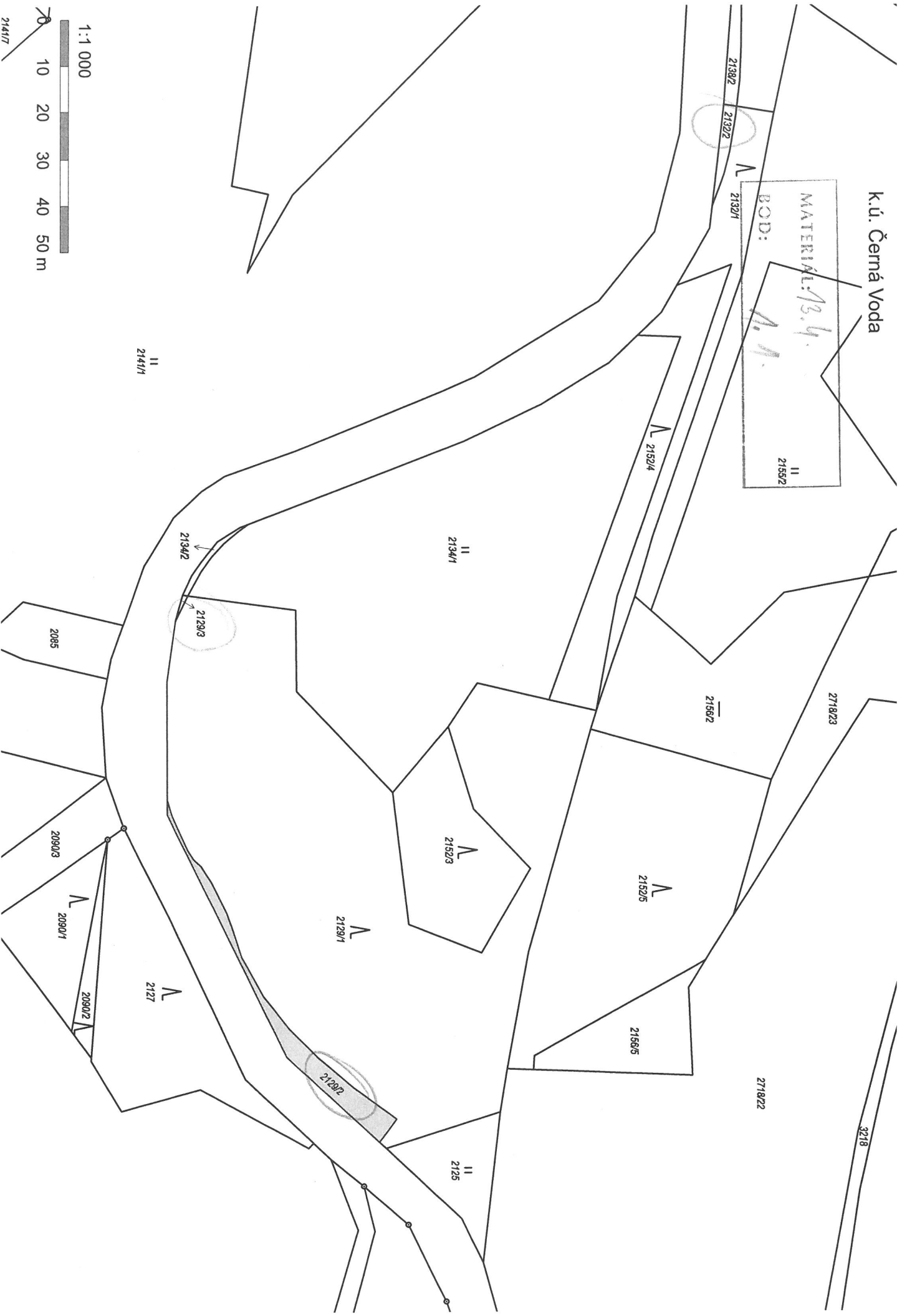


k.ú. Černá Voda

MATERIAL: 13.4.
BOD: A.1.



21417

||
21411

||
21341

271823

3218

271822

21525

21565

21562

21523

21291

2127

21342

21293

20903

20901

20902

2085

||
2125

145/1

k.ú. Olšany nad Moravou

MATERIAL: 184.

DPJ: 1.2.

145/2

70/1

70/2

146

SKÝ POTOK

899/23

884/2

1477/7

1477/1

862/3

60/2

60/1

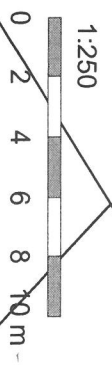
886/4

59/3

862/4

862/5

59/2



k.ú. Kojetín

MATERIÁL: 18.4.
BOD: 1.3.



K.ú. Kojetín

1322
1323
1324

5293/10

1:4 000

0 50 100 150 200 250 m



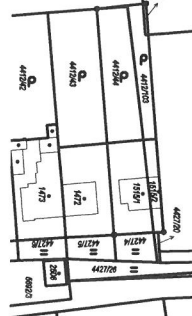
k.ú. Kojetín

MAJSKÁ LUKA
13.5.1



1:2 000
0 20 40 60 80 100
Metrů
Polský

KRZLKY



K.U. VIŠKÉ

5/2

759

MAPIRÁK: 10, 4.

BOD: 1, 4.

48/6

35

2

32

71/5

731/3

758/1

758/3

731/5

758/2

65/17

731/4

65/2

57/1

57/3

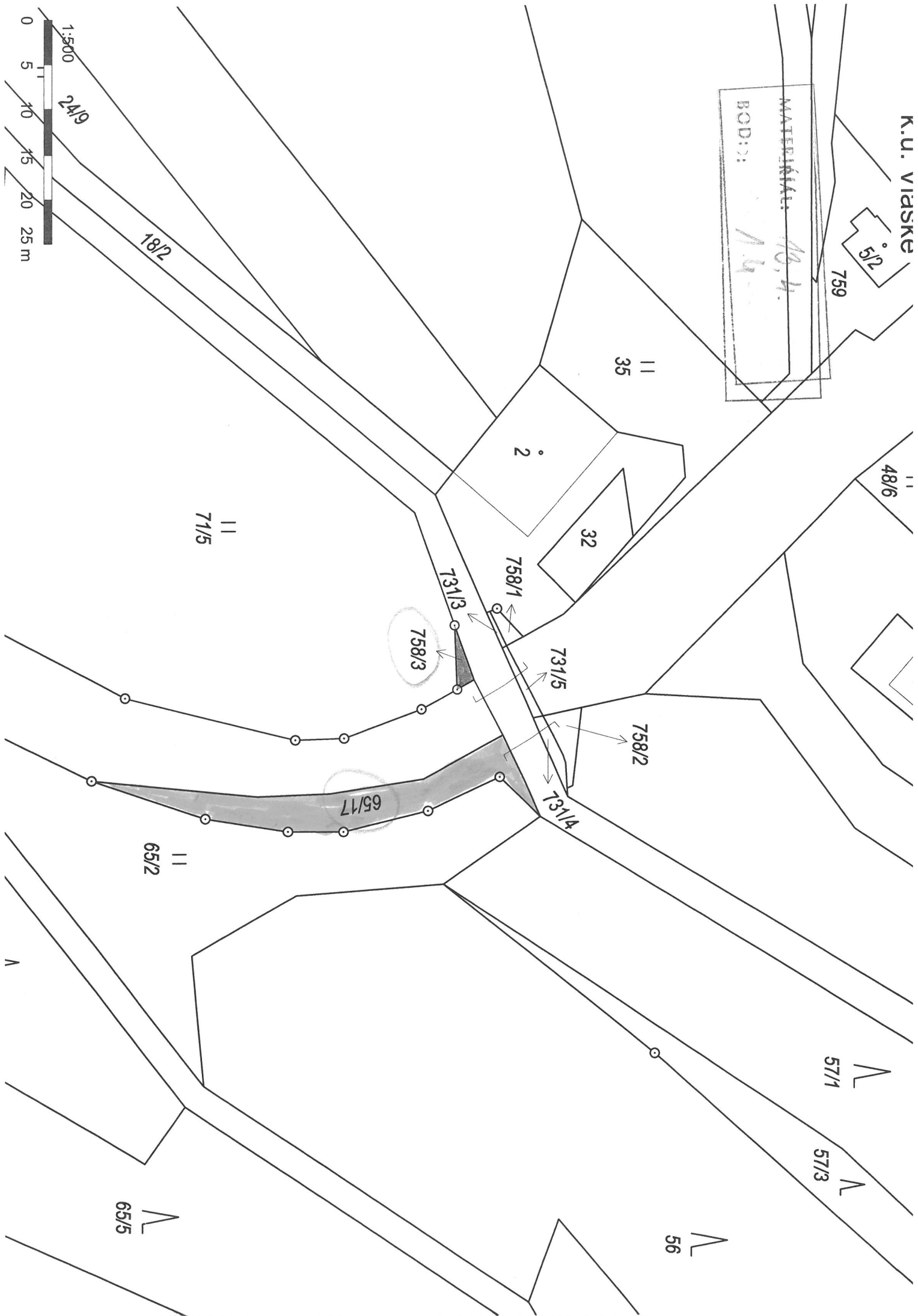
56

65/5

18/2

1:500

24/9



k. u. Plemí

MATERIAL: 13.4,
BOD: 1.5.

